



DISTRICT DISASTER MANAGEMENT PLAN

CENTRAL DISTRICT

2022-2023

DDMA (CENTRAL)

OFFICE OF THE DISTRICT MAGISTRATE (CENTRAL)

Old Employment Exchange Building,

14, Daryaganj Delhi-110002,

Ph- 011-23284903, 23270151

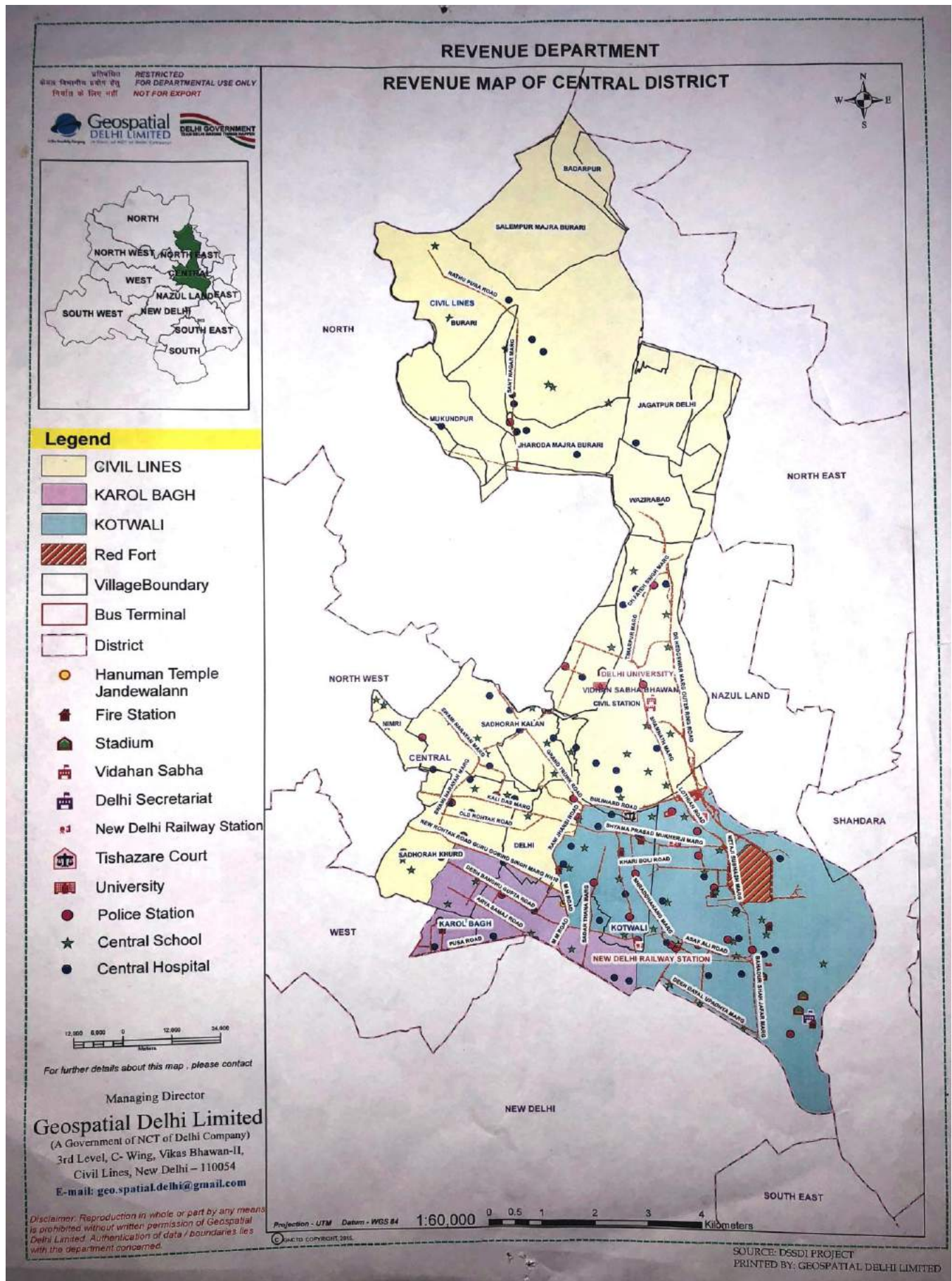
Email: ddmacentral@gmail.com

INDEX

| S.NO | CHAPTER's NO. | PAGE NO |
|------|----------------|------------|
| 1. | Chapter No. 01 | 04 to 18 |
| 2. | Chapter No.02 | 19 to 36 |
| 3. | Chapter No. 03 | 37 to 46 |
| 4. | Chapter No. 04 | 47 to 51 |
| 5. | Chapter No. 05 | 52 to 59 |
| 6. | Chapter No. 06 | 60 to 69 |
| 7. | Chapter No. 07 | 70 to 103 |
| 8. | Chapter No. 08 | 104 to 120 |
| 9. | Chapter No. 09 | 121 to 124 |
| 10. | Chapter No. 10 | 125 to 126 |
| 11. | Chapter No. 11 | 127 to 130 |
| 12. | Chapter No. 12 | 131 to 147 |

ANNEXURE

| S.NO | ANNEXURE's NO. | PAGE NO |
|------|-----------------|------------|
| 13. | Annexure No. 01 | 148 |
| 14. | Annexure No. 02 | 149 to 155 |
| 15. | Annexure No. 03 | 165 |
| 16. | Annexure No. 04 | 166 to 168 |
| 17. | Annexure No. 05 | 169 |
| 18. | Annexure No. 06 | 170 to 171 |
| 19. | Annexure No. 07 | 172 to 174 |
| 20. | Annexure No. 08 | 175 |
| 21. | Annexure No. 09 | 176 to 187 |
| 22. | Annexure No. 10 | 188 |
| 23. | Annexure No. 11 | 189 to 216 |
| 24. | Annexure No. 12 | 217 to 222 |
| 25. | Annexure No. 13 | 223 to 226 |
| 26. | Annexure No. 14 | 227 |
| 27. | Annexure No. 15 | 228 |
| 28. | Annexure No. 16 | 228 to 235 |
| 29. | Annexure No. 17 | 236 to 242 |
| 30. | Annexure No. 18 | 243 to 244 |
| 31. | Annexure No. 19 | 245 |



CHAPTER- 1

INTRODUCTION

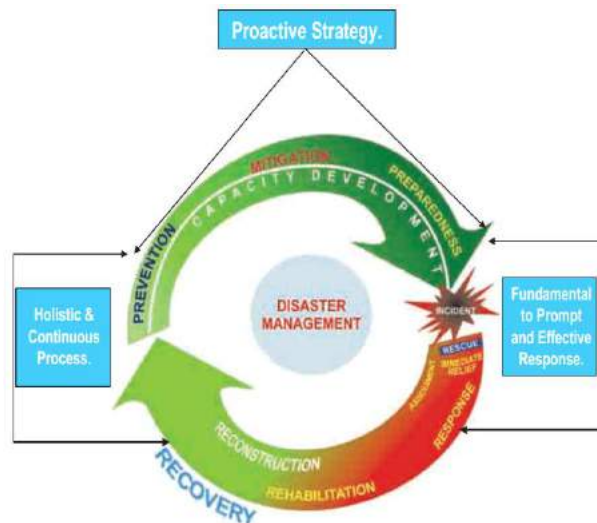
CHAPTER- 1 INTRODUCTION

Background

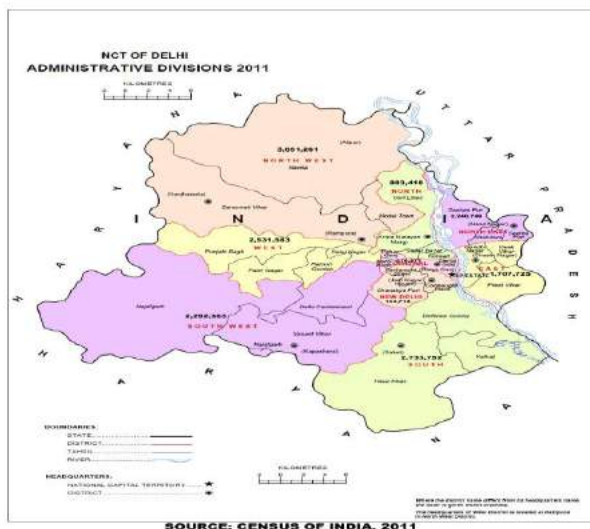
Ever since the beginning of history man has struggled against the elemental forces of nature to establish his mastery over the environment. Although, science and technology has made tremendous strides in the present century, the struggle has not ceased. Many regions of the country are vulnerable to natural disasters and are becoming increasingly vulnerable. The past decade has witnessed an extraordinary increase in the number and extent of natural disasters.

Is the disaster situation improving over the time and do the numbers of disasters show any declining trend over the years? The answer seems to be negative. Super cyclone hit Orissa resulting in gruesome devastation in the state killing 10,000 people, destroying 18 lakh houses to the ground, uprooting trees, twisting electric and telephone poles rendering million marooned for days, caressing off 4 lakh cattle and destroying nearly the entire agricultural crop. Gujarat had faced earthquake-measuring 6.9 on Richter scale and epicenter near Kutch district that shook the very edifice of our system. More than 3.5 lakh houses were collapsed across the 7633 villages and a number of cities causing unprecedented damage and death and destruction it caused was never seen ever before. Similarly, Tsunami occurred on 26th December 2004, caused by an earthquake of 9.0 magnitude on Richter Scale in South Asia has resulted into massive destruction in the south India.

Rapid population growth, rapid urbanization in developing cities, lack of planning enforcement, illegally coming up human settlements and constantly utilization of environmental resources etc. have inevitable resulted in certainly changed environment. Studies reveal that nature and intensity of natural disasters has changed considerably. In view of this, now substantial attention is being given to proactive strategies in disaster



Map 1.1: Administrative Map of Delhi



1.1. Disaster Management Cycle Management (Fig. 1.1)

1.2 DELHI

The National Capital Territory (NCT) of Delhi occupies an area of 1484 sq. km and lies between 28° 24'15"N to 28° 53'00" N latitudes and 76° 50' 24" to 77°20' 30" longitudes. It has been divided into eleven Revenue Districts. Physiographically, Delhi is situated in Indo-Gangatic Plains, south of Himalayas.

Now, NCT of Delhi, a Metropolis with over sixteen million of population is extremely vulnerable to multiple disasters. The entire

region of Delhi is in Seismic Zone IV, at high risk to

Earthquakes. It is also vulnerable to the fires, building collapse, epidemics, bomb blasts, riots, cyclones and terrorism. Any disaster can cause unprecedented and colossal damage to Delhi.

1.3. Need of Planning in Central District of Delhi

District Central comprises of high population and densely built-in urban environment, exposed towards natural and manmade disasters. Earthquakes, fire, terrorisms and biological wars are few areas of concern in the district as well as in the Delhi. Disasters are intimately connected to the process of development. It puts our developmental efforts at risk. Urbanization and the concentration of people in hazard prone areas with unsafe buildings and dense built-in environment, magnify impact of hazards such as earthquakes, floods and urban fire incidents.

1.4 Enactment of Disaster Management Act, 2005:

There is a requirement to encourage preparedness measures and mitigation measures to reduce the impact of a disaster within community. A detailed disaster management planning containing the detail information about vulnerable areas, short term and long term measures, detailed information about the resources and preparedness and response mechanism may certainly improve the status of disaster management in the district. In order to meet the challenge posed by these various forms of disasters, the government has enacted a law (The Disaster Management Act 2005) on Disaster Management to provide for requisite institutional mechanism for drawing up and monitoring the implementation of the disaster management plan. Under this act Deputy Commissioner of the district is the chairperson of the District Disaster Management Authority.

1.5 Objectives of District Disaster Management Plan according to Act:

The following are the objectives for preparation of the district level disaster management plans:

- To identify the various hazards and hazard prone areas of the District.
- The measures to be taken for prevention and mitigation of various from of disaster, by the Department of Government at district level and local authority.
- The capacity building and preparedness measure required to be taken by the Departments of the Government at district level and local authorities in the district to respond to any threatening disaster situation.
- Creation of the best Govt. mechanism to handle any unprecedented events
- Instant response and effective decision making in disasters
- Institutionalization of disaster management in district administration
- Encouraging a culture of disaster preparedness in the district
- Better coordination of relief and rehabilitation in the aftermath of a disaster
- Better coordination of all line departments in disaster management
- Encouraging and empowering the local community to own disaster management
- The response plan and procedures in the event of disasters provide for-
 - Allocation of responsibilities to the departments of the Government at district level and local authorities in the district.
 - Prompt response to disaster and relief thereof.
 - Procurement of essential resources.
 - Establishment of communication link.
 - Dissemination of communication link.

The district plan shall be reviewed and updated annually. Disaster management plan shall be the document owned by the respective district administration as well as all stakeholders of

Disaster Management. It is neither a confidential document nor restricted to any particular Section or department in the administration. The basic underlying principle of disaster management plan is that it has to be a part of all departments and none can fold fingers against it.

1.6 Methodology of developing district disaster management plan:

The district disaster management plan is a comprehensive and analytical document that involves inclusion of all multi-faced aspects of development and administration differently at various stages. For the purpose of systematic progress the following methodology is adopted:

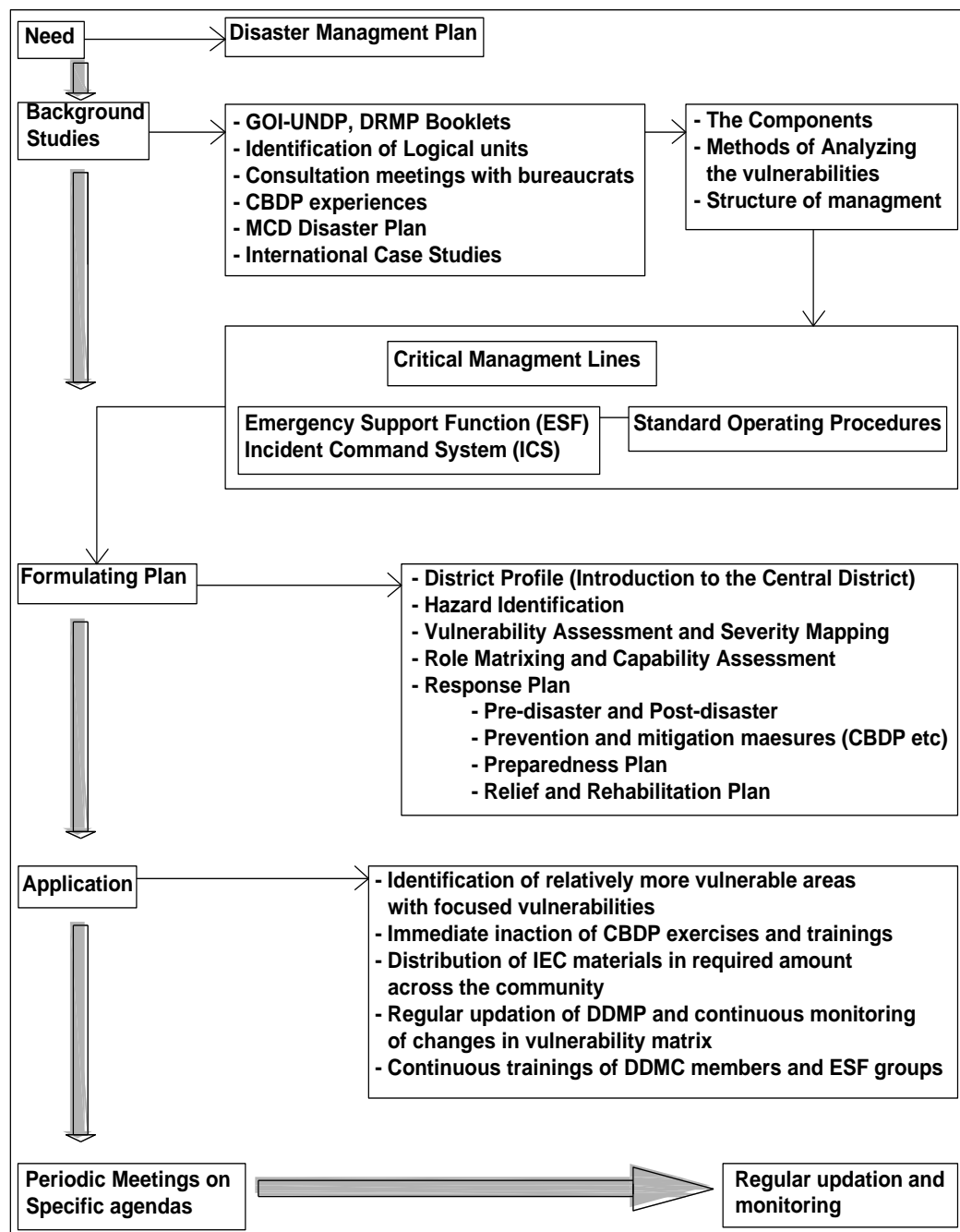


Fig 1.2.
Details of
Metho
dology

1.7 Area and Location

The District Central reflects the varied characters of metropolitan. A large area is covered by Delhi University Campus with the present day youth inhabiting its environs. The flavors of the Mughal Delhi can be felt in the areas around Jama Masjid and Lal Quila (the magnificent fortress representing the glory of its rulers and time) and the old bazaars of Sadar, Ballimaran and Chandni Chowk. And the British era still stands tall in the houses of Civil Lines. The people of different communities have inhabited the district since ages. Though the communities have been living in peace but at times, external influences or conflicts have resulted in small mishaps of riots in areas like Ballimaran, Nawab road and Fatehpuri.

The District Central also includes rural and urbanised villages:

RURAL VILLAGE :- 1. Burari, 2. Jharoda Mazra Burari, 3. Kamal Pur Mazra Burari, 4. Salem Pur Mazra Burari, 5. Jagat Pur Ilaqa Delhi, 6. Jagatpur Ilaqa Shahdara, 7. Mukand Pur, 8. Badar Pur Mazra Burari

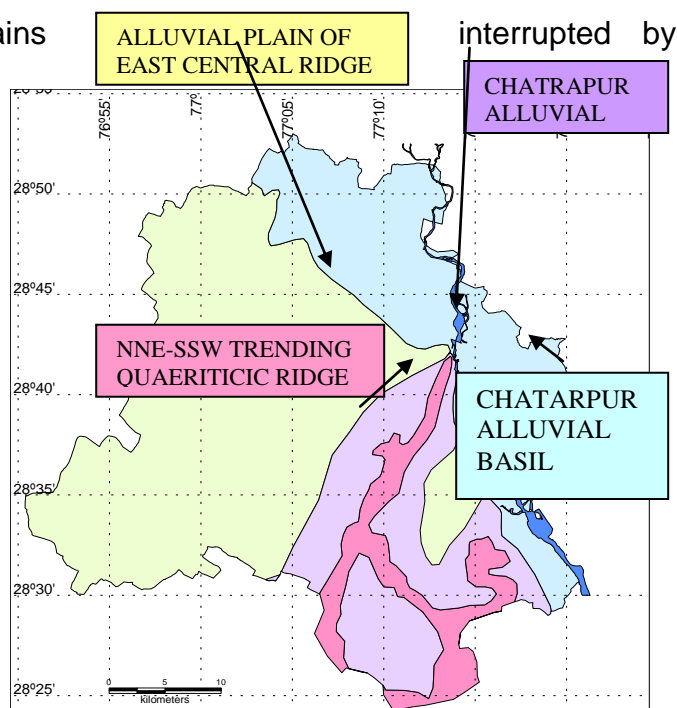
URBANISED VILLAGE: - 1. Wazirabad, 2. Sadhora Khurd, 3. Sadhora Kalan, 4. Nimri, 5. Delhi Mauja, 6. Civil Station

1.7.1 Physical features

(a) Geology:

Delhi consists of flat and level plains

cluster of sand dunes and a long continuous chain of rocky ridges. The sand dunes are of varying dimensions and in general trend northeast – south. Most of the geology of the State is comprises of Yamuna flood plains, alluvial plains and quartzite ridge. The soils of the Delhi area are mostly light with subordinate amount of medium texture soils. The light texture soils are represented by sandy, loamy, sand and sandy loam; whereas medium texture soils are represented by silty loam. Central District evinces similar soil composition/ texture with soils like alluvial basin, quadretritic ridge & Yamuna flood plain deposits.



Map 1.2

(b) Climate and Temperature

The climate of the Delhi region is semiarid type, with three well-defined seasons. The winter season begins at the end of November and extend till March, rainy season start from July and continues up to September. The hot summer extends from the end of March to the end of June/july. The temperature is usually between 28.° C to 48° C

during these months. Winters are usually cold and night temperatures often fall to 0° C during the period between December and February. The average annual temperature recorded in Delhi is 31.5° C based on the records of over the period of 70 years maintained by the Indian Meteorological Department.

(c) Rainfall

Rains always come to Delhi a little late than the predicted time. Monsoon reaches Delhi in late June and finally catches on in the end of July. The monsoon continues till middle August and in the year of good monsoon it remains till early September.

About 87% of the annual rainfall is received during the monsoon months June to September. On an average, 2.5 mm or more rain falls on 27 days in a year. Of these, 21.4 days are during monsoon months. For design considerations, rainfall intensity of 20 to 30 mm, which generally occurs in one-hour duration, has to be taken into account.

Table 1.1 Rainfall & Temperature

| Months | Temperature (Max) in °C | Temperature (Min) in °C | Rainfall (in mm) |
|-----------|-------------------------|-------------------------|------------------|
| January | 21 | 02 | 25 |
| February | 24 | 10 | 22 |
| March | 30 | 15 | 17 |
| April | 36 | 21 | 07 |
| May | 41 | 27 | 08 |
| June | 40 | 29 | 65 |
| July | 35 | 27 | 211 |
| August | 34 | 26 | 173 |
| September | 34 | 25 | 150 |
| October | 35 | 19 | 31 |
| November | 29 | 12 | 01 |
| December | 23 | 08 | 05 |

1.7.3 Administrative Divisions

The district is mainly divided into three sub-divisions/ tehsils named as Kotwali, Karol Bagh and Civil Line.

1.8 Socioeconomic Conditions of the District

1.8.1 Population and Density (Source: Census of India, 2011)

The total population of the district is 14, 27,910 with an overall density of 38122 persons per 2 sq. km. District has 4, 95,968 households, having male population of 7,78,713 and female population 6,49,197.

1.8.2 Population Composition:-

- District has 778713 male and 649197 female populations.
- District has the sex ratio, of 893 females per 1,000 males.
- District has 991181 (0-6 Age) children population;
- District has constitute to total 10, 33,085 Hindus, 3, 19,230 Muslims and 37,945 Sikh Population.

(Source: Census of India, 2011)

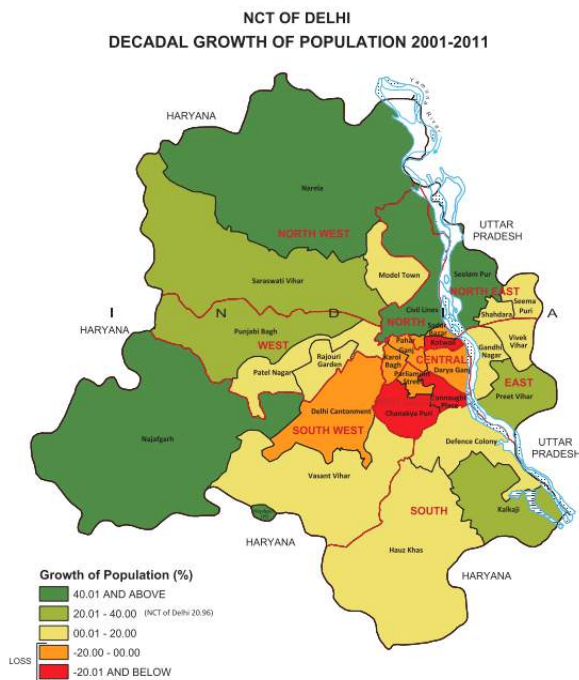
1.8.3. Disability Data:-

There are total 23551 persons with visual, speech and hearing impairments and other physical disabilities. There are 13481 males and 10070 females in the District who are having special needs.

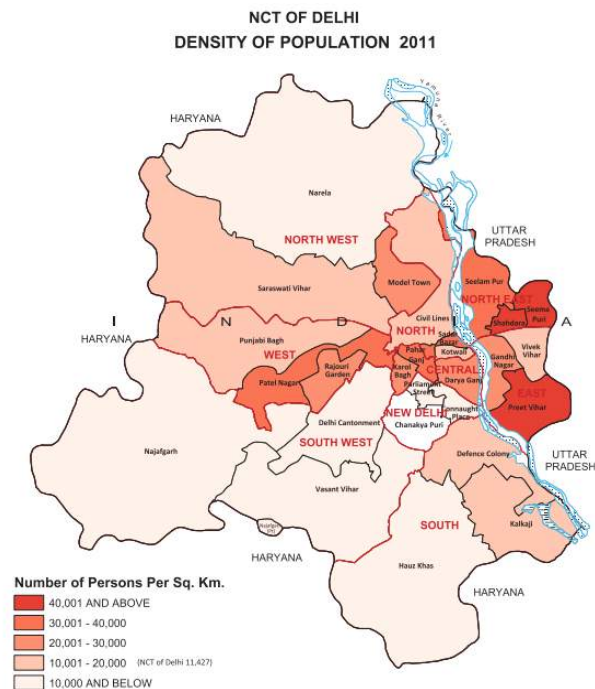
Disability Data:-

| | | |
|----------------------------------|---------|--------------|
| Total number of disabled persons | Persons | 23551 |
| | Males | 13481 |
| | Females | 10070 |

The density and decadal growth rate of population of district Central vis-à-vis other districts of Delhi are represented in the following maps.



Map 1.3



Map 1.4

1.8.4 Occupation Structure and Workforce Distribution

Being mostly urban in character, most of the population of the Central District is engaged in non-agricultural activities.

Since, around 37% population including women and children are most vulnerable group, DDMA © has initiated massive and continuous awareness generation, training and mock drill in all the 416 schools of District Central Delhi since 2006.

1.9 Social and Physical Infrastructure Details

1.9.1 Housing Facilities

The residential colonies in the district are of various types: Authorized colonies, unauthorized colonies, Regularized Unauthorized colonies, Resettlement colonies, Slums and JJ clusters and villages also. Table 1.3 gives brief information about the type of residential areas in each sub – division.

- RWAs: Resident Welfare Associations are the primary resource organization for any activity at community level. Therefore, identification of these is necessary. There are total 461 registered RWAs in the entire the Central District. These RWAs are part of the *Bhagidari Scheme* of the Delhi Government.
- Unauthorized colonies: Due to the absence of any Zonal Development Plan, a large number of unauthorized colonies have mushroomed up in the district. There are 55 such colonies in the district. These colonies are not following any building bye – laws and controls, hence, they are more vulnerable to any disaster.

1.9.2 Health

The infrastructure regarding health facilities is good in District Central which is also reflected in no. of government and private hospitals available in the district. The list of important hospitals and health infrastructure is placed at Annexures.

1.9.3 Education

Table 1.2. Education facilities in the district)

| Education Facilities | Total |
|-----------------------------|--------------|
| Colleges and Institutes | 19 |
| Government Schools | 78 |
| Government Aided Schools | 119 |
| Public Schools | 46 |
| M.C.D. Schools | 187 |
| Schools for disabled | 02 |
| Institute for disabled | 02 |

1.9.4 Security and Safety related Facilities

Table 1.3 Facilities for the security and safety

| Facilities | Karol Bagh | Kotwali | Civil Line | Total |
|-------------------|-------------------|----------------|-------------------|--------------|
| Police Stations | 9 | 12 | 8 | 29 |
| Fire Stations | 2 | 5 | 1 | 8 |

Source: D.C.P. Office – Central and Delhi Fire Services

1.9.5 Transportation

The Northern Railway Line is passing through the Northern and Eastern edge of the District, which means that the area is vulnerable to railway accidents also. Moreover, many slums have sprawled near the Railway Lines, which will be the major victims during any such disaster. The connectivity of area is good as the major roads lead to the central parts of the city.

Delhi Metro Rail:

Being one of the thickly populated districts in the State, District Central has been gifted with one of the most important and most modern transportation facilities viz Delhi Metro Rail. It connects the thickly populated Karol Bagh, Chandni Chowk and the adjacent parts of the district to other vital business and administrative centres of Delhi.

DMRC Metro stations deserve special attention in terms of Disaster Management, since all its stations and overhead lines had been constructed with a visionary foresight. It is claimed that all its constructions are strong enough to overcome an average Earth Quake of 8.0 magnitudes on Richter scale. More over the underground go-downs and stations of the metro Rail could be utilized for storing relief materials in case of a disaster situation. Name of the stations coming in the territory of Central District are Vishwavidyalaya, Vidhan Sabha, Civil Lines, Kashmere Gate, New Delhi, Chawri Bazar, and Chandni Chowk on yellow line, Kashmere Gate, Tis hazari, Pulbangash, Partap Nager, Shastri Nager, Inderlok on Red line and I.P Estate, Jhandewalan, Karol Bagh and Rajender Place on Blue line. It is connected to West, North West, North East, Central and New Delhi District. further more, four stations have been added under Purple Line in 2017 namely Red Fort, Jama Masjid, Delhi Gate and ITO, Delhi

The employee strength consists of DMRC Staff which is approximately 3-4 and the remaining are contractual staff at each station. The DMRC staff are imparted some nominal DM training, the contractual staff is not imparted any kind of training at all & neither are their antecedents verified.

At the elevated stations there is no provision for emergency exits. Normal exits points have to be used in case of emergency also. In the underground stations emergency exits are extremely small in view of number of passengers at peak hours.

It has been intimated by DMRC that in the underground stations tunnel ventilation fans are located at each end of the stations to extract the smoke from tunnel area and there are three exhaust fans located at each end of the station to extract the smoke from its platform/ concourse area. The availability of water hose pipes and sumps as required by Fire Department has been catered to at every elevated station and in the case of 2 underground stations, 3 tanks of 1 lakh liter capacity are available. It was intimated by DMRC that no inflammable material is allowed inside the station. DMRC is against training the contractual staff as they are changed by the private contractors time to time. A solution must be found of this problem by convincing DMRC.

There are two kinds of power backups: one for the track so that the trains can continue running and the other for the stations for which there is approximately ½ an hour power backup through UPS and thereafter by generators backup is provided. Approximately

20% lights are on alongwith all exhaust fans, tunnel ventilation (for underground stations) and air cleaning system during power backup by UPS.

At some stations, directions marks towards emergency exist are not available. At all underground stations, emergency exists are extremely narrow and will be probably hazardous and may cause stampede in case of disaster when large no of passengers will try to escape. There is no doubt that the single narrow emergency exits will not be enough especially w.r.t the ND Metro Station where the ridership is extremely high.

During a mock drill at New Delhi metro station in Dec 2009 there was no provision for the DMRC officials to guide the passengers to the emergency exits.

As far as terrorist attacks are concerned one serious issue is regarding the pillars under the elevated metro line which are unguarded. Placement of some IED explosive near any pillar and its explosion with a remote control cannot be ruled out. While we are looking at the complete management in case of disaster at metro stations the vulnerability of the pillars should not lost site of.

The parking under some of the elevated metro stations as well as above under ground metro station needs special attention and some kind of screening of vehicles is necessary in such parking areas. Presently there is no provision of it.

It was intimated by the DMRC that the monitoring by CCTVs of all stations is done in a dedicated manner at Headquarter (Barakhamba Road). But ther is no dedicated staff for monitoring at stations.

Most alarming thing is that the keys of the emergency exits were not available on call and took almost 25 minutes to find them and open the emergency exits during the inspection. This area needs immediate attention and the keys of the emergency exits; fire hose/extinguishers etc. should be immediately available. The accessibility and readiness of all equipments and exits in case of disaster needs to be checked /tested on a regular basis by the DMRC. During disaster all of them must be locatable/ reachable quickly and must be in working condition.

The availability of alternate communication facilities on break down of Landline/mobile phones needs to be taken seriously so that effective contact can be maintained by the station with their & other ESFs. Presently all stations are connected with landlines as also DMRC intercom and tetra network, the last 2 being based on towers in the metro stations. In case one tower in any metro station is down the network is bound to fail and alternative means of communication preferably wireless network would be necessary.

The role of CISF armed personnel in the stations is not exactly understood especially in the backdrop of a crowded station when there is every possibility of civilians being killed and injured in case of use of firearm. Moreover, unarmed CISF personnel seem to have a primary role in search and frisking of passengers and their capacity to attend to any disaster, in fact to be first responder in case of a terrorist attack amongst the huge crowd needs careful consideration.

The role of Metro Police (with staff strength of only 100 and having 4 Police Stations) will obviously be limited to lodging of FIRs and investigating of cases and will play only a subsidiary role to local police in case of disaster.

Most important, in accordance with the Disaster Management Act, DDMA set up in each district is the command and control center around which all Disaster Management plans should be framed. The hierarchy must be very clear so that the command and control is not lost and activities are coordinated from one authority. While there is no doubt about the role of Police as regards security, the provision of DM Act prescribing one single command structure from the Incident Commander (Chairperson, DDMA) onwards in a district should not be lost sight of.

One important distinction that is necessarily to be made is that the general flow of passengers within the station consists of the incoming and outgoing passengers and as regards use of emergency exits, the misconception may arise that the total passengers exiting through such exits would only be the passengers on the platform at a given time. However, it is necessary to understand that disaster may strike when there is a train in the station but some train or nearby line may have to be brought to the station after a disaster in another station and the passengers of such a train may all have to use the emergency exits. Accordingly, all emergency exits would need to be activated within seconds to ensure quick exit of passengers. It is also possible that disaster strikes when one/both trains are in the station obviously necessitating that the emergency exits should be good enough for the peak ridership plus the passengers waiting on the platform.

Metro stations falling in different sub-divisions (Kotwali, Civil Lines and Karol Bagh):-

Table 1.4

| Sr. No | Metro Stations | Contact No |
|---------------|--|-------------------------|
| 1. | Metro Train Depot, Shastri Park, Delhi | 9818700484 22185681 |
| 2. | Tis Hazari Metro Station | 9650199084, 8800793108 |
| 3. | Pulbamgash Metro Station | 9650199084, 8800793108 |
| 4. | Pratap Nagar Metro Station | 9650199122 |
| 5. | Shastri Nagar Metro Station | 9650199122 |
| 6. | Inderlok-1 Metro Station | 9910995857, 8800793112 |
| 7. | Inderlok-5 Metro Station | 9910995857, 8800793112- |
| 8. | New Delhi Metro Station | 9871697029, 8800793132 |
| 9. | Karol Bagh Metro Station | 9810955986, 8800793172 |
| 10. | Rajender Nagar Metro Station | 9810955986, 8800793173 |
| 11. | Jhandewalan Metro Station | 9850179494, 8800793171 |
| 12. | R.K Ashram Metro Station | 9650179494, 8800793170 |
| 13. | Kashnere Gate Metro Station | 9958253330, 8800793129 |
| 14. | Chandni Chowk Metro Station | 9416471950, 8800793130 |
| 15. | Chawri Bazar Metro Station | 9650043526, 8800793131 |
| 16. | Civil Line Metro Station | 9818013612, 8800793128 |
| 17. | Vidhan Sabha Metro Station | 9818013612, 8800793127 |
| 18. | Vishva Vidalya Metro Station | 9560068333, 8800793126 |

| | | |
|----|---------------------------|--------------------------|
| 19 | Red Fort Metro Station | 9205682372, 011-23256220 |
| 20 | Jama Masjid Metro Station | 9250682371, 011-23860582 |
| 21 | Delhi Gate Metro Station | 9250682370, 011-23265267 |
| 22 | ITO Metro Station | 9910977599, 011-23221280 |

12 Water Supply and Sewerage System

Central District is 100% covered by Delhi Jal Board in facilitating drinking water to all types of communities. Apart from it, Central District has one existing water treatment plant at Wazirabad. It also has five overhead tanks, water reservoirs and booster pumping station in the district.

1.10 Community Planning Units

To summaries the total numbers of these units are listed in the table below:

Table 1.5: Critical Profile in Nutshell

| Community Unit Type | Nos. | Sources |
|--|------|---|
| Resident Welfare Associations/MTA | 461 | D.M. Central Office |
| Villages | 14 | Tehsildar (D.M. Central) |
| Unauthorized Colonies | 54 | M.C.D. |
| Major Industrial areas | 1 | Eicher City Map |
| Government Offices/ Complexes (Banks and other offices) | 83 | Eicher City Map |
| Health Facilities | 329 | Health Deptt., Govt. of Delhi |
| Schools | 416 | Directorate of Education & M.C.D. |
| Colleges | 19 | University of Delhi |
| Entertainment Centers | 14 | Eicher City Map |
| Monuments | 5 | Eicher City Map |
| Other Important Locations such as Power stations, vital installations, etc. | 65 | Delhi Secretariat, PHQ, Sales Tax building. ITO, Sharnath Marg and IP Estate areas. |

1.11 Open Areas in the District

The District Administration has identified open spaces adjacent to schools, colleges and certain other vital installations in the district that could be used for relief and rehabilitation in case of disaster. They are listed in the following table

Table No 1.6

| S.No | Location | Ramp Available |
|-------------|--|-----------------------|
| (a) | Tibbia College Karol Bagh | Available |
| (b) | M C Primary School Block No 66 Gaushala Road | Available |
| (c) | M C Primary School Pyare Lal Road | Available |
| (d) | Community Center Tank | Available |
| (e) | M C Primary School WEA Block No 13 | Available |
| (f) | Govt Girls Senior School Prasad Nagar | Available |
| (g) | M C Primary School Arya Samaj Road | Available |
| (h) | M C Primary School Rajender Nagar | Available |
| (i) | M C Primary School New Rajender Nagar | Available |
| (j) | Gandhi Darshan | Available |
| (k) | Sarvodaya Bal Vidyalay Bulbule Khan | N/A |
| (l) | Bal Bharti School Pusa Road | Available |
| (m) | Sarvodaya Bal Vidyalaya Paharganj | Available |
| (n) | Ramjas School Pusa Road | Available |
| (o) | Ludlaw Castle Sarvodaya Bal Vidyalaya | Available |
| (p) | Nigam Pratibha Vikas Vidyalaya Timar Pur | Available |

Table 1.7: SWOT Analysis of district profile:-

| Strength | Weakness |
|---|--|
| Good communication | High population density |
| Good transportation facilities | Crowded markets |
| Communal Harmony | Congested area, scattered slums and JJ clusters |
| Compact area | Old unsafe, unauthorized & unplanned buildings structures prepared with conventional technology and godown |
| Trained Civil defence volunteers, proximity of Police Headquarters | Located near the bank of Yamuna river. |
| Availability of MCD equipment centers | Poor hygienic conditions ,habitation in low- lying area and poor drainage system |
| Opportunities | Threats |
| Easier Capacity Building Good Response from citizens | Faulty/ hanging electrical wires, Improper garbage disposal and old defective transformers. |
| Proximity of Defence Establishments, equipment center and District Headquarters. | Massive number of non- earthquake resistant unauthorized construction, old structures etc. |
| Availability of potential relief centers- Govt. School Building, community centers etc. | Terrorist attacks, bomb blast etc. |
| | Sudden discharge of water from neighbouring states and water logging. |

| |
|---|
| Traffic congestion |
| Presence of unprepared industrial units, godowns and warehouses like Tilak Bazar, Chawari Bazar and Bhagirath Palace. |

1.12 Feroz Shah Kotla Stadium:-

History:-

The Feroz Shah Kotla is a cricket ground located at Bahadur Shah Zafar Marg, Delhi. It was established in 1883 and is the second oldest international cricket stadium still functional in India, after the Eden Gardens in Kolkata. It is located close to the 20,000 capacity Ambedkar Stadium, the home of association football club New Delhi Heroes FC. Delhi District Cricket Association (DDCA) is sole owner of the Ferozshah Kotla Cricket Stadium, located near Delhi Gate, Delhi. Kotla Cricket Stadium is one of the oldest nationally and internationally recognized venues for playing Cricket Test Matches, One Day Internationals (ODIs) and T-20 cricket matches. Besides Indian Premier League and domestic league matches are played regularly at this prestigious venue. During the cricketing events, spectators, VIP & VVIP guests attend in varying numbers, from a few thousand to almost 42000, besides a large number of security, disaster management and hospitality personnel, numbering over 3000. Security and safety of all of them becomes of paramount importance, before, during and after any event.

Role of District Disaster Management Authority:-

2011-2013:-

District Disaster Management Authority (Central) has been taking necessary action related to the orders issued by DDMA HQ regarding disaster preparedness both offsite and onsite of the venues of events held at Feroz Shah Kotla Ground. In the events held prior to year -2013, DDMA (Central) had provided facilities and staff/ Civil Defence Volunteers as hand holding gesture. A Command Post was formed at Feroz Shah Kotla Stadium, a team from Health Services was deployed, representatives from DFS, BSES, MCD, Police, DJB and MTNL (along with WLL telephones) and CATS Ambulances were also deployed. A number of visits were made to the stadium, coordination meetings & mock drills were organized, inspections were carried out, and orders /notices were issued to concerned authorities regarding disaster management preparedness to deal with any eventuality/mishap.

2013-2014:-

To ensure public safety efforts has been made by District Disaster Management Authority (Central) and a disaster management plan of feroz shah kotla stadium has been formulated by Delhi & District Cricket Association. Delhi & District Cricket Association may be the first Cricket Authority in India to formulate a Contingency & Disaster Management Plan, for safe and smooth conduct of cricket events in Feroz Shah Kotla Stadium. Hopefully the Board of Cricket Club of India, will take a note of this and recommend to other Associations owning Cricket Stadia, emulate it, so that the Cricket

Matches are played in India, where it is a national craze, in a fail-safe and congenial environment.

During various events such as IPL, Champions league, Test Matches and ODIs visits are made to the stadium, by teams of District Disaster Management Authority to inspect the stadium and mock drills organised by DDCA. District Disaster Management Authority (Central) issues necessary orders /notices for preparedness to deal with any eventuality/mishap.

CHAPTER- 2

VULNERABILITY ASSESSMENT AND RISK ANALYSIS

CHAPTER- 2

VULNERABILITY ASSESSMENT AND RISK ANALYSIS

2.1 Introduction

District central mainly addresses earthquake as a major natural hazard. Road accidents and chemical/industrial, domestic fires and collapse of structure are important man-made hazards in the district. Mishandling and late response in case of any such hazard can cause disaster situation in the district. There are certain pertinent issues related in district which can cause any of above-said hazard as disaster which needs to be delt with:

High population density, crowded streets, unmatched mix of occupancies, inadequate water supply, poor electrical services, encroachments of *jhuggies* and slums are few examples of ineffective planning which adversely affect the fire response time. Under the present circumstances, a response time of 3 minutes in urban areas and 5 minutes in rural areas is very difficult to achieve. The developmental activities are in full swing in the areas like Burari, Wazirabad, Jagat Pur, Mukund Pur, Jharode Majra Burari, Timarpur, Salempur Majra, Kamal Pur Majra, Sadroha Kala Sadroha Khurd and Nimri sub-urban areas of the district where environmental and fire safety aspects needed to be stressed upon.

2.2 Hazard

A hazard is a physical event that can trigger to a disaster. It has been argued by many researchers that hazard have potential to cause disaster. Generally a hazard converts into a disaster due to lack of preparedness and mitigation, planning & implementation in the modern society where enormous people are living in an unplanned manner. A disaster is an event triggered by natural or man-made causes that lead to sudden disturbance of normalcy of life within society, causing widespread damage to life and property. Destruction can be caused due to occurrence of frequent disasters like earthquakes, fire incidents, cyclones, terrorism, biological wars and chemical explosions. Under this chapter hazards analysis has been carried out to evaluate the level of disaster proneness in the Central district of Delhi.

Table 2.1: Hazard & Vulnerability Profile of District Central

| S. No. | Hazard | Reasons | Vulnerability |
|--------|------------|--|---------------|
| 1 | Earthquake | <ul style="list-style-type: none"> Seismic Zone IV Non earthquake resilient buildings High density of population Unplanned & unsafe structures Congested area | High |
| 2 | Fire | <ul style="list-style-type: none"> LPG leakage Short Circuit Jhuggi Clusters Lack of fire safety installations | High |

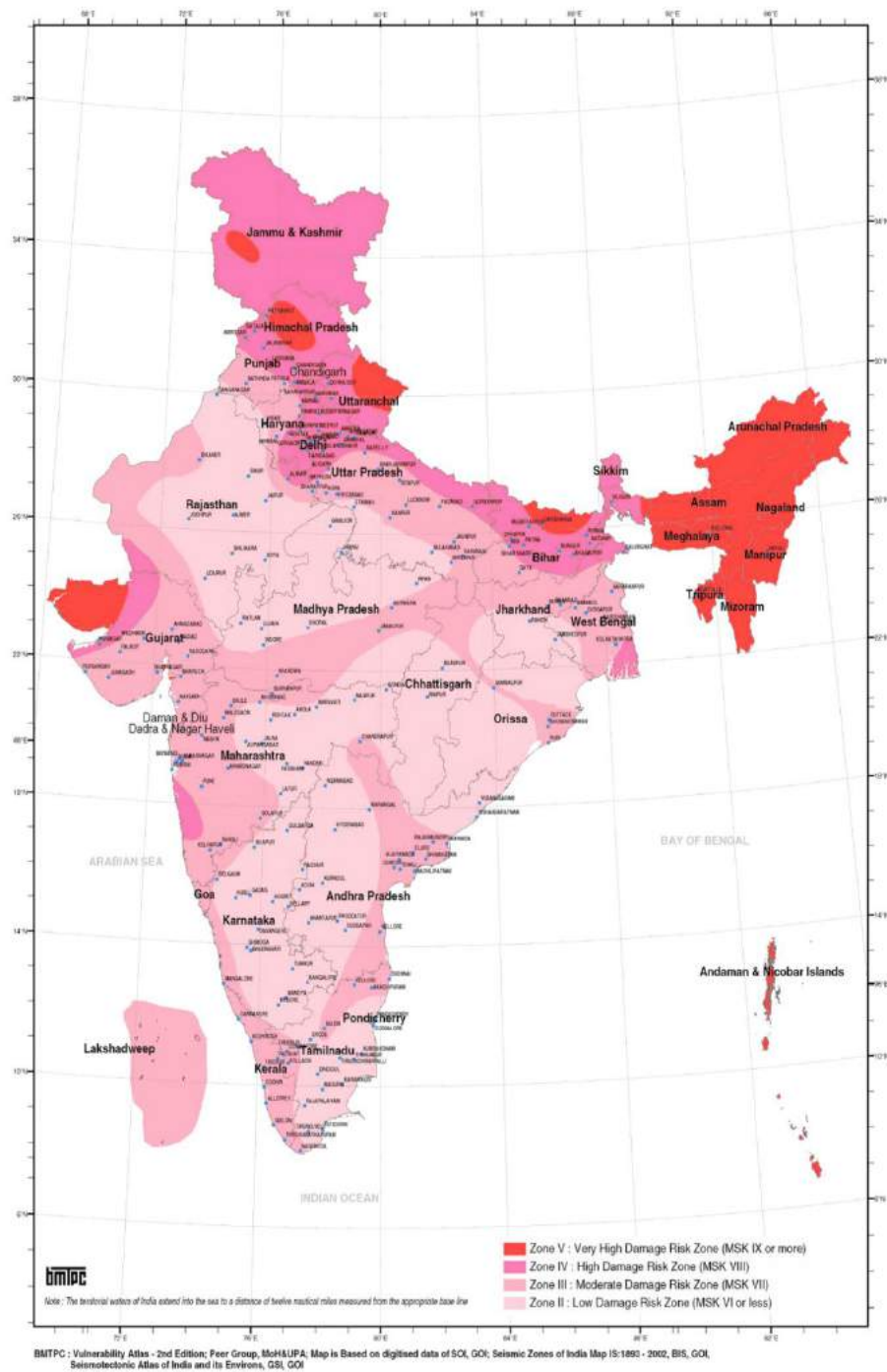
| | | | |
|---|---------------------------------|---|----------|
| 3 | Flood | <ul style="list-style-type: none"> Yamuna river bed Habitation in low-lying area Sudden discharge of water from neighboring states Poor drainage causes water logging | High |
| 4 | Building Collapse | <ul style="list-style-type: none"> Old & unsafe buildings Unauthorized & unplanned structures | High |
| 5 | Stampede | <ul style="list-style-type: none"> High density of population Congested areas Spread of rumors | Medium |
| 6 | Terrorist Attack/ Bomb Blast | <ul style="list-style-type: none"> Attack by terrorists | Moderate |
| 7 | Epidemic | <ul style="list-style-type: none"> Poor hygiene & Sanitary Conditions Post flood effects | Medium |

Geological Hazards: Earthquake

The geology is a potential cause of major natural calamity. Geological details of Delhi envisage that Delhi falls under the Zone-IV and liable to earthquakes of 6 to 7.5 Richter scale which falls under a category of high risk of earthquake as shown in the NDMA guidelines for earthquake (Map-2.1)

Table: 2.2. Geographic Areas of India under different Seismic Zones:

| S.No. | Seismic Zones | % of Geographical Area | 58% of total area of Indian Sub-continent is vulnerable to earthquake |
|-------|---------------|------------------------|---|
| 1 | II | 41.40% | |
| 2 | III | 30.40% | |
| 3 | IV | 17.35% | |
| 4 | V | 10.90% | |



Map 2.1 Geographic area of India in seismic zone

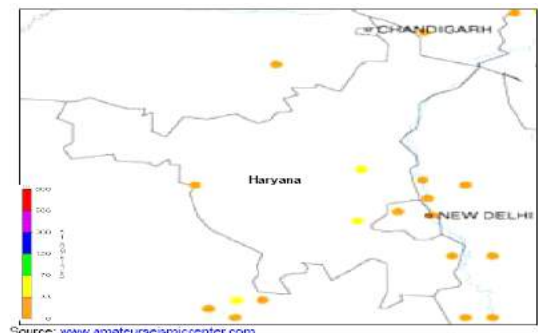
An earthquake is a sudden shaking of the earth caused by the breaking and shifting of rock beneath the earth's surface and followed by a series of vibrations. Earthquakes can cause buildings and bridges to collapse, telephone and power lines to fall, and result in fires, explosions and landslides. India's high earthquake risk and vulnerability is evident from the fact that about 59 per cent of India's land area could face moderate to severe earthquakes.

During the period 1990 to 2006, more than 23,000 lives were lost due to 6 major earthquakes in India, which also caused enormous damage to property and public infrastructure. The occurrence of several devastating earthquakes in areas hitherto considered safe from earthquakes indicates that the built environment in the country is extremely fragile and our ability to prepare ourselves and effectively respond to earthquakes is inadequate. During the International Decade for Natural Disaster Reduction (IDNDR) observed by the United Nations (UN) in the 1990s, India witnessed several earthquakes like the Uttarkashi earthquake of 1991, the Latur earthquake of 1993, the Jabalpur earthquake of 1997, and the Chamoli earthquake of 1999. These were followed by the Bhuj earthquake of 26 January 2001 and the Jammu & Kashmir earthquake of 8 October 2005. All these major earthquakes established that the casualties were caused primarily due to the collapse of buildings. (*Earthquake guidelines, NDMA*)

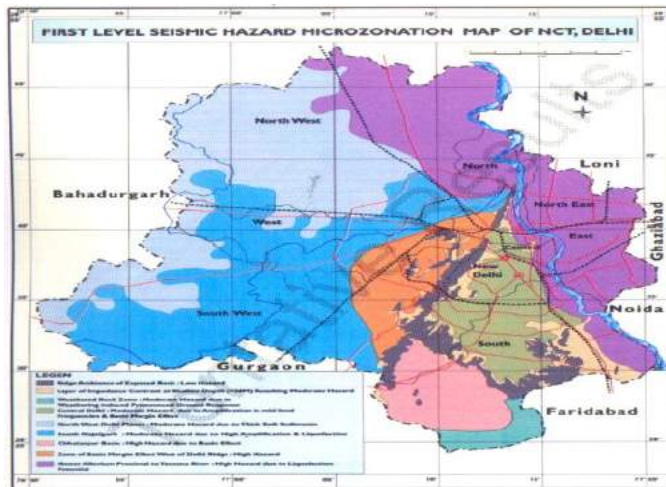
Impact of earthquake in Delhi may compound the expected colossal damage due to liquefaction, physical location and hydrogeology (combination of geology and ground water) details. There is severe threat of liquefaction along the river *Yamuna* areas covering northeast, east and some part of North Central district. A moderate to high threats across the belt running from central district, Central district and South-Central district is also expected. (See Map 2.2)

Delhi lies in the Indo-Gangetic Geosyncline, a down wrap of Himalayan foreland of variable depth that is converted into flat plain by rigorous sedimentation. Gangetic Geosyncline has shown considerable amounts of flexure and dislocation at the northern end, which is bounded by the Himalayan Frontal Thrust on the north. The floor of the Gangetic trough (without all the sediments) shows corrugated inequalities and buried ridges (shelf faults)

Delhi has also sustained earthquake damage in last century. Five earthquakes of Richer Magnitude 5.5 to 6.7 are known to have occurred in the NCT of Delhi or close to it since 1720 AD. For instance, Srivastava and Somayajuluy (1966) mention of (a) Khurja earthquake (M6.7) of 10 October 1956 in which 23 persons were killed in Bulandshahar and some injured in Delhi; (b) M6.0 earthquake of 27 August 1960 near Delhi wherein about 50 persons in Delhi were injured; and (c) an earthquake near Moradabad on 15 August 1966 that killed 14 persons in Delhi. Iyengar (2000) also mentions about damage to one of the minarets of Delhi's Jama Masjid during the M4.0 earthquakes on 28 July 1994.



Map 2.2: Epicenter around Delhi



Map 2.3: Seismic hazard vulnerability strata of Delhi

And yet, several buildings in Delhi sustained non-structural damage possibility due to peculiar geological and geotechnical features of this area. In the Month of Sept to Nov 2007 minor tremors ranging from 1.6 to 3 on Richter scale have rocked the capital, reminding once again Delhi's susceptibility to earthquake, one was with epicenter at Bahadur Garh, Near Central Delhi. Seismic hazard vulnerability strata of Delhi are represented in the map 2.4. Most parts of Central Delhi are moderately vulnerable to earthquake.

The critical areas of concern for the management of earthquakes in Central Delhi include:

- Lack of awareness among various stakeholders about the seismic risk;
- Inadequate attention to structural mitigation measures in the engineering education syllabus; Inadequate monitoring and enforcement of earthquake-resistant building codes and town planning, bye-laws;
- Absence of systems of licensing of engineers and masons;
- Absence of earthquake-resistant features in non-engineered construction in suburban and rural areas;
- Lack of formal training among professionals in earthquake-resistant construction practices; Lack of adequate preparedness and response capacity among various stakeholder groups

Urban Flooding

Urban floods are a great disturbance of daily life in the city. Roads can be blocked; people can't go to work or schools. The economic damages are high but the number of casualties is usually very limited, because of the nature of the flood. Urban flooding is significantly different from rural flooding as 24 organization leads to developed catchments which increases the flood peaks from 1.8 to 8 times and flood volumes by up to 6 times. Consequently, flooding occurs very quickly due to faster flow times, sometimes in a matter of minutes. Encroachments are also a major problem in many cities and towns. Natural streams and watercourses have formed over thousands of years due to the forces of flowing water in the respective watersheds. Habitations started growing into towns and cities alongside rivers and watercourses. As a result of this, the flow of water has increased in proportion to the urbanization of the watersheds. Ideally, the natural drains should have been widened (similar to road widening for increased traffic) to accommodate the higher flows of stormwater. But on the contrary, there have been large scale encroachments on the natural drains and the river flood

plains. Consequently the capacity of the natural drains has decreased, which results in flooding.

Improper disposal of solid waste, including domestic, commercial and industrial waste and dumping of construction debris into the drains also contributes significantly to reducing their capacities. It is imperative to take better operations and maintenance actions.

Table: 2.3. Factors Contributing to Urban Flooding

| Meteorological Factors | Hydrological Factors | Human Factors |
|---|---|---|
| Rainfall Cyclonic storms Small-scale storms Temperature Snowfall and snowmelt | Soil moisture level Groundwater level prior to storm Natural surface infiltration rate Presence of impervious cover Channel cross-sectional shape and roughness Presence or absence of over bank flow, channel network Synchronization of run-offs from various parts of watershed High tide impeding drainage | Land use changes (e.g. Surface Sealing due to urbanization, deforestation) increase runoff and sedimentation Occupation of the flood plain and thereby obstructing flows Inefficiency or non-maintenance of infrastructure Too efficient drainage of upstream areas increases flood peaks Climate change effects, magnitude and frequency of precipitation and floods Urban micro-climate may enforce precipitation events Sudden release of water from dams located upstream of cities/towns Failure to release water from dams resulting in backwater effect Indiscriminate disposal of solid waste |

Increasing trend of urban flooding is a universal phenomenon and poses a great challenge to urban planners the world over. Problems associated with urban floods range from relatively 25rganizat incidents to major incidents, resulting in cities being

inundated from a few hours to several days. Therefore, the impact can also be widespread, including temporary relocation of people, damage to civic amenities, deterioration of water quality and risk of epidemics.

There has been an increasing trend of urban flood disasters in India over the past several years whereby major cities in India have been severely affected. The most notable amongst them are Hyderabad in 2000, Ahmedabad in 2001, Delhi in 2002 and 2003, Chennai in 2004, Mumbai in 2005, Surat in 2006, Kolkata in 2007, Jamshedpur in 2008, Delhi in 2009 and Guwahati and Delhi in 2010. Urban flooding is a major disaster. Rise in water level of river augmented by poor drainage system can cause serious damage due to water logging. Chronic flood prone areas of the city need to be on high alert during pick rain fall periods. Message regarding Yamuna water level at Old Railway Bridge is being regularly disseminated to district administration. (Source: NDMA guidelines for urban flooding 2010)

NDRF's Capacity for Evacuation:

(12 hrs operation within the area of 5 km radius)

Evacuation capacity of 01 NDRF Bn:

13 No. of Inflatable Boats in each NDRF Bn – 72

Rescue Capacity of each Boat – 08 (excluding drivers/ rescue personnel)

No. of evacuation trips in 12 hrs – 24 (time taken in one trip ½ an hr)

No. of people evacuated in 12 hrs – $72 \times 08 \times 24 = 13,824$

(B) No. of Fibre Boats in each NDRF Bn– 06

Rescue Capacity of each Boat – 18 (excluding drivers/ rescue personnel)

No. of evacuation trips in 12 hrs – 24 (time taken in one trip ½ an hr)

No. of people evacuated in 12 hrs – $06 \times 18 \times 24 = 2,592$

I No. of Boat Assault Universal Type (BAUTs) in each NDRF Bn – 36

Rescue Capacity of each BAUT– 18 (excluding drivers/ rescue personnel)

No. of evacuation trips in 12 hrs – 24 (time taken in one trip ½ an hr)

No. of people evacuated in 12 hrs – $36 \times 18 \times 24 = 15,552$

Evacuation in 12 hrs by one NDRF Bn

= A + B + C = $13,824 + 2,592 + 15,552 = 31,968$

[Source: NDMA (2010), Management of Urban Flooding Guidelines]

• Urban flooding in Central Delhi

Floods occur when the surface water covers land that is normally dry or when water overflows normal confinements. The most wide spread of any hazard, floods can arise from abnormally high precipitation, storm surges from tropical storms, dam bursts, rapid snow melts, or even burst water mains or overflowing blocked sewers (problems that are becoming more and more relevant to today's urban scenarios).

River Yamuna passes through Delhi so there are chances – no matter how grim – that floods can affect the city. However floods becomes more relevant in case of Central

Delhi District because some of the settlements that fall in the district are on the banks of Yamuna and small seasonal floods also often affect these.

History of Floods in Delhi

1978: (September)

River Yamuna experienced a devastating flood. Widespread breaches occurred in rural embankments, submerging 43 sq km of agricultural land under 2 meters of water, causing total loss of the kharif crop. In addition to this, colonies of north Delhi, namely, Model town, Mukherjee Nagar, Nirankari Colony etc. suffered heavy flood inundation, causing extensive damage to property. The total damage to crops, houses and public utilities was estimated at Rs 176.1 million.

1988: (September)

River Yamuna experienced floods of very high magnitude, flooding many villages and localities like Mukherjee Nagar, Geeta Colony, Shastry Park, Yamuna Bazaar and Red Fort area, affecting approximately 8,000 families.

1995: (September)

The Yamuna experienced high magnitude floods following heavy runs in the upper catchment area and resultant release of water from Tajewala water works. Slow release of water from Okhla barrage due to lack of coordination between cross state agencies further accentuated the problem. Fortunately, the flood did not coincide with heavy rains in Delhi, and could be contained within the embankments. Nonetheless, it badly affected the villages and unplanned settlements situated within the river-bed, rendering approximately 15,000 families homeless. These persons had to be evacuated and temporarily housed on roadsides for about two months, before they went back to living in the river-bed.

Delhi witnessed the most devastating flood situation in 32 years. More than 7 lakh cusecs of water was released from Hathinikund barrage, Haryana. District North had suffered the most as its vital areas like Jagatpur Village, Yamuna Bank, Qudesia Ghat, Yamuna Bazar Wazirabad, Buddhist Monastery, Aruna Nagar Market, Vijay Ghat, Ram Ghat, Sham Ghat, Kali Ghat, Burari etc are near water bed. The district had already deployed Civil Defence volunteers in the month of August to carry out the search and rescue operations. With the recent alerts in the capital, DDMA (Central) had deployed more CD volunteers as there was a dire need of helping hands.

The Yamuna continued to rise menacingly from 10/09/2010(Friday) and flooded several areas in populous east and north Delhi. According to the Flood Control Department, the Yamuna level rose to 207 metres, 177 cm above the danger mark. The river hit hard both low-income and middle class colonies located close to the river bank. Low-lying areas were inundated. Amid warnings that Delhi could see the most severe flooding since 1978. Around 100 National Disaster Response Force (NDRF) personnel had been deployed to assist the authorities.

2010: (September)

With Haryana releasing a huge volume of water into it, the Yamuna River on 10/09/2010 crossed the danger mark in the capital posing a flood threat. The Yamuna was flowing at 205.00 meters in the evening that day, above the danger mark of 204.83 metres, forcing the authorities to evacuate thousands of people from low-lying areas along the

meandering river in the city's Central District. The water level on 16/09/10 morning was 205.800 meters.

2013: (June)

Several low-lying areas along the Yamuna were flooded on 18.06.13 as water rose to unprecedented levels reaching 207.2 metres at the Old Railway Bridge. The water level of Yamuna crossed the danger mark of 204.83 metres at on 18.06.13 at 7 AM and it reached 205.58 metres at 7 PM. The water level touched 207.05 meter on 19.06.13 as 9.5 lakh cusecs of water released by Haryana.

Office of DM (Central) had provided rescue, relief and rehabilitation services to the affected people extensively. The victims and their families had been relocated to temporary shelters, away from flooded settlements. Adequate Civil Defence volunteers had been deployed in various affected areas where they assisted in search and rescue, relief as well as rehabilitation work alongwith the district administration. Their duty were divided in 2 shifts comprising of 12 hours each. The volunteers were put on duty to assist in the operation till 15.07.13.

Fogging by the Municipal Corporation had taken place in some of the affected areas, in order to curb the spread of malaria, dengue and other water borne diseases. The victims in the shelters received some benefits by the DM Office. Medical –aid was provided to them free of cost. A lot of people had been benefitted by this service. On the other hand, basic necessities like food and clean water was also taken care of

Table: 2.4. Area of Central district, vulnerable to flooding:

| Vulnerable to flooding | |
|-------------------------------|---|
| S. No | Name of areas |
| 1. | Jagat pur |
| 2. | Bela Estate |
| 3. | Wazirabad |
| 4. | ISBT Opposite Bus Stand |
| 5. | Tibetian Monastery Area |
| 6. | ITO near Hatthi Ghat |
| 7. | Kanchan colony |
| 8. | Yamuna Bazar, DDA Park |
| 9. | Old Iron Bridge |
| 10. | Geeta Colony Bridge (A) |
| 11. | Geeta Colony (B) |
| 12. | Mool Chand Colony near Bela Estate Village (A) |
| 13. | Mool Chand Colony near Bela Estate Village (B) |
| 14. | Ram Ghat |
| 15. | Shamshan Ghat, Wazirabad |
| 16. | Parshuram Enclave |
| 17. | Near DJB Office Jagat Pur, Burari |
| 18. | Anty Ki Thokar, Wazirabad |
| 19. | Majnu Ka Tila |
| 20. | Service Road Golden Jubly Park Near old Iron Bridge |

2.3 Fire Accidents

Fire is also another most frequent hazard in the district. Electrical short circuits or carelessness are major two causes of fire in Delhi. Below data also illustrates that in fact over the time period also fire accidents are increasing.

2.4 Causes of Fire in Central Delhi

The major causes behind the increasing incidents of domestic fire in Central district are electric short-circuit, Kitchen fire, fire caught in garbage disposed, LPG cylinder blast, fault in home appliances etc.

Recurring industrial fire are happening due to lack of proper fire safety norms- industrial units do not follow the fire-safety rules, preparedness and mitigation measures properly, untrained staffs and worker , evacuation plan is not properly developed, lack of awareness about fire safety measures among the people and carelessness, which causes massive fire.

2.5. Collapse of structure

One of the recurrering hazards in Central District, Delhi is collapse of structure building/wall/roof of underconstruction building or residential building especially in unauthorized colonies and walled city. Keeping that in view and to take necessary mitigating and preventive actions Sub-division level Special Task force has been constituted under the chairmanship of concerned SDMs in each of the Sub-division.

Table 2.5. Details of Major Incident's accrued in Central District.

Following are the major incident of building collapse / major fire in the Central

| S.No | Address & Area | Reason of Collapse / fire | Date | Casualty |
|------|--|---|------------|--------------------|
| 1. | 1810, Bhagirath Place, Chandni Chowk | Could not be ascertained as per report of DFS | 13.12.2012 | Nil |
| 2. | 1549-50, Bhagirath Palace, Chandni Chowk | Short Circuit | 27.03.2012 | Nil |
| 3. | 16/1109-E, Bapa Nagar, Tank Road, Karol Bagh | Under Construction | 31.03.2012 | 1 dead, 3 injured |
| 4. | 650, Matke Wali Gali, Sadar Bazar | Kind of fire could not be identified by DFS immediately | 27.02.2013 | Nil |
| 5. | 4443/25, Gali Lotan, Jat Phari Dheeraj | Building old & in a dilapidated condition | 09.10.2013 | 1 dead, 4 injured |
| 6. | 4003, Gali Barna, Sadar Bazaar | Building Collapse | 01.06.2014 | 3 dead, 12 injured |
| 7. | House No. 313/4, Gali | Building Collapse | 28.06.2014 | 10 dead, |

| | | | | |
|----|---|--------------------------|------------|-----------------------|
| | No. 2, Inderlok, Tulsi Nagar | | | 2 injured |
| 8. | Building NO .8273, Filmistan, Riyan ,Near Anaj mandi, Sadar Bazar | Fire due to Shot Circuit | 08.12.209 | 43dead, 20injured |
| 9. | Arpit Palace, Karol Bagh | Fire due to short cicuit | 12.02.2019 | 17 Deat 02 Injured |

In case of disaster at the district level, the District Emergency Operation Centre (EOC) gets activated under Incident Commander (ADM / SDM). The EOC disseminates the information to the Emergency Support Functionaries. EOC also obtains update of the incident situation and establishes a link for continuous communication through dedicated telephone lines and Tetra sets. Incident commander supervises overall management of all functionaries and expedite response whenever required.

In the incident at 1810, Bhagirath Place, Chandni Chowk at around 22:10 hours on 13.12.2012, the ADM (Central) contacted the then Deputy Commissioner (Civil Lines), MCD and asked him to assess the condition of building since as per DFS officials, the building has developed cracks due to fire and is in already a dilapidated condition being more than 80 years old. At around 01:30 hours, it was observed that a portion of the burning building was obstructing the water jet dousing the fire, and fire was also spreading to the adjacent building. The local residents and shopkeepers of the area also requested that the said portion should be demolished so that fire could be controlled / doused off and may not spread to the adjacent building. Therefore, the then Deputy Commissioner (Civil Lines), MCD was contacted at 02:17 hours on 14.12.2012 to send a team of concerned officials to take stock of the situation. The MCD official reached the spot at 03:35 hours and informed that they have only contractual labours and that too only in the day and not in night and they do not have equipment to demolish the building. Meanwhile, with the help of iron cutter broke the shutter of the adjacent building and tried their level best to control / douses the fire. On the next day, till 08:30 AM, no personnel from MCD reached the site for demolition the obstructing portion. A serious problem regarding crowd management was observed as the locals were able to reach DFS personnel and were creating disturbance during the fire fighting operation and directing / diverting them in their work of dousing fire. Another problem faced during the incident that the vehicles of some of the officers of this department were prevented from reaching the site, by police / traffic police in the absence of beacon & siren.

In the fire incident at 1549-50, Bhagirath Palace, Chandni Chowk, the MCD personnel did not reach the site for taking necessary action on the day on which the fire broke out. Further, a serious problem regarding crowd management was observed as the locals were able to reach DFS personnel and were directing / diverting them in their work of dousing fire. If any building catches fire, the fire damages the building to such an extent that it poses danger to itself and the adjacent buildings. On 27.02.2013, Building No. 1549-50, Bhagirath Palace, Chandni Chowk, Delhi caught fire, however, only the imminently dangerous portion at 5th floor and at terrace was only demolished and rest of the building was left intact posing a threat to the life & property of the neighbours. Despite notice to the then Deputy Commissioner (Civil Lines Zone), North

DMC, action taken report on the adjacent buildings from the perspective of safety was not provided to this office.

In the incident at Bapa Nagar, Karol Bagh, the MCD Engineers detected the adjacent buildings development cracks during removal of debris from the site. Therefore, they took some safety measures to ensure that the adjacent building remain safe for the rescue teams. This decision of the MCD and action taken thereafter to secure the adjacent building took almost 18 hours which delayed the rescue operation by 18 hours.

In the incident at Matke wali Gali, Sadar Bazar, serious problem regarding crowd management was observed as the locals were able to reach DFS personnel and were directing / diverting them in their work of dousing fire. The kind of fire was not identified by DFS, as a result, controlled burning was resorted to. The MCD personnel who responded at the incident site were unequipped, so were not able to inspect the building and take necessary action.

In the incident at Gali Barna, Sadar Bazaar the rescue work was collectively carried out by Delhi Fire Service, officials of Sadar-Paharganj zone, North DMC, Delhi Police and DDMA (Central). The rescue work was personally supervised by the ADM (Central) with Deputy Commissioner, Sadar Paharganj zone, North DMC. Most of the obstructive malba has been removed from the site. Delhi Fire Service has given the clearance at 6.30 P.M. that no other person is entrapped or buried under the debris/malba. However, the process of debris removal continued till about 08.30 P.M. As per Commissioner, North DMC letter dated 01.06.2014 they have already directed local police to lodge FIR against the owner and the contractor of the building. They have also placed under suspension Sh. Manoj Nijhawan, Executive Engineer (Bldg.), Sh. V.K. Taneja, Asstt. Engineer and Sh. Jitender Panchal, Junior Engineer for negligence and dereliction of duty with immediate effect. An enquiry into the incident has been instituted. All the officers and Engineers of the Corporation have been directed to strictly ensure that no construction comes up at any place without sanctioned building plan.

In the incident at Tulsi Nagar, Inderlok the rescue work was collectively carried out by Delhi Fire Service, officials of Karol Bagh Zone, North DMC, Delhi Police and DDMA (Central). The rescue work was personally supervised by the DM (Central) with Deputy Commissioner (Karol Bagh Zone) North DMC. The Deputy Commissioner (Karol Bagh Zone) North DMC is being directed to remove malba immediately, complete the rescue operation on war footing, fix responsibility for the officials who were responsible for allowing this mishap to happen, take legal action on violators, to evacuate the persons living in the adjoining buildings, to assess whether the adjacent building and take necessary action prevent further mishappening.

At about 05:40 AM, a message was received from Disaster help line no.1077 that fire has occurred at Building No. 8273, Filmistan, Riyan Building near Anaaj Mandi, Sadar Bazar, Delhi at around 05:40 AM dated 08.12.2019. DDMA Quick Response Team rushed towards the site to assess the situation and carry out rescue operation. Emergency Operation Centre, Central District, activated all the ESFs concerned. The ESFs including Delhi Police, QRT DDMA, NDRF Team, DFS, BSES, CATS, Traffic Police Staff, MCD, Civil Defence Volunteers and DDMA (Central) responded and reached the site. There were 16 PCR, 28 Fire Tenders with 02 Fire QRT Vehicle, SHO Sadar Bazar (PS) along with Local Police Staff, 20 CATS Ambulance, NDRF Team,

BSES, MCD, Civil Defence Wardens with Volunteers and Delhi Traffic Police were present at the site. The requisite machinery and manpower was put into rescue operation. It was a Four Story Building, the fire occurred in the electric wires. Total of 58 Persons have been casualties and about 35 - 40 peoples have been safely taken to RML Hospital, LNJP Hospital and Lady Harding Hospital.

2.6. Chemical, Industrial and Other Hazards

There is no history of chemical hazard in the district has been noticed but still Central District is prone to Chemical and Industrial hazards. District has listed 4 major hazardous Units within the district where petroleum and gaseous products have been stored, transported and used for various other purposes. (Refer table 2.6).

Table 2.6: List of Hazardous installations

| | MAJOR HAZARDOUS UNITS | NATURE OF HAZARDOUS SUBSTANCE USED |
|----|---|---|
| 1 | M/s. HINDUSTAN VEGETABLE OIL CORP. LTD., SUBZI MANDI, NEW DELHI -7. | Vegetable Oil |
| 2 | M/s. Delhi Water Works Chanderwal No.1, Behind Old Sectt. , Civil Lines, Delhi -54. | Water Treatment (Handling of Chlorine) |
| 3 | M/s. Delhi Water Works, Chanderwal No. 2. Civil Lines, Delhi -7. | Water Treatment (Handling of Chlorine) |
| 4 | M/s. Wazirabad Water Works, P.O Timarpur Wazirabad, Delhi -7. | Water Treatment (Handling of Chlorine) |
| 5 | Indraprasth Gas Ltd., Metcalfe House | CNG Filling & Storage |
| 6 | Indraprasth Gas Ltd., Dheerpur, Burari | CNG Filling & Storage |
| 7 | Pragati Power Corporation | Chlorine gas and other petroleum Products |
| 8 | New Delhi Railway Station | Railway Accidents |
| 9 | Old Delhi Railway Station | Railway Accidents |
| 10 | Sarai Rohilla Railway Station | Railway Accidents |
| 11 | Sadar Railway Station | Railway Accidents |
| 12 | Shivaji Brij Railway Station | Railway Accidents |
| 13 | Tilak Brij Railway Station | Railway Accidents |

2.7. Hazards from Terrorists/Armed Intrusions/NBC Related Threats

- Central district being a part of National Capital is also under the threat of any form of conventional and contemporary warfare.
- History perceives that generally terrorist attacks takes place in important government building, air ports, cantonment areas, historical monuments, populous places and important public gathering etc. Central Delhi have vulnerable areas such as Red Fort, Jama Masjid, Chandni Chowk, Feroz Shah Kotla Stadium, Rajghat, Delhi Secretariat, Indira Gandhi Indoor Stadium, Ambedkar Stadium, Police Head Quarter, MUNICIPAL CORPORATION Civic Center, New Delhi Railway Station, Jhandewalan Mandir, DJB Head Quarter, ISBT, Karol Bagh, Ghaffar Market etc.
- Being capital city NBC threats are one of the major potential hazard in the district viz-a-viz to state

2.8. Psycho-Social Support and Mental Health Services (PSSMHS)

Psycho-social support in the context of disasters refers to comprehensive interventions aimed at addressing a wide range of psycho-social problems arising in the aftermath of a disaster. A district wise resources list of all skilled and trained manpower, all government and non-government organizations working in the field of PSSMHS shall be prepared. It shall be shared with all the organizations and government functionaries. [Source: NDMA (2010), PSSMHS Guidelines]

2.9. Risk

Risk can be defined as the product of the probability of a defined circumstance occurring and the consequence of the occurrence of said circumstance. From this definition it can be seen that assuming risk may well lead to both positive and negative outcomes. Risk cannot be avoided as long as we do not know what the future holds. Risks also continuously evolve and change. Assuming and managing risk is the essence of any decision-making process. The proper management of risks is one of the biggest challenges that co-operation has to face today. (Dr. Stephan Bieri, UNDP, 2004)

2.9.1. Physical Setup

Terrain, rocks and depth of groundwater do not significantly contribute towards disaster risks... Central district is largely plain having light texture of soils represented by alluvial plains. Some areas of the district are comparatively more exposed to the problem of liquefaction due to ipresence of Yamuna River.Anyhow, as entire region falls under Zone IV exposed to a moderate to high level of earthquake.

2.9.2 Socio-Economic Aspect

2.9.3 The population density is far greater concern during disasters. The composite value

- 1of 2.5 (on a scale of 5) reveals overall moderate to high concentrations in the district. Civil Line Sub division consists of agricultural land and village clusters therefore hold rural population density in comparison to the other sub-divisions of the district.
- Residential density is also very high in district. It consists of a large number of squatters, RWAs, slums and walled city area in Kotwali sub-divisions. Therefore this division is also characterized by densely built poor housing structures. These sub-divisions have very small circulations that restrict the entry of many emergency services to enter inside.
- Central district also has a high industrial density. Most of the people are engaged in service and industrial sector. Many squatters and JJ Clusters are also widespread around the industrial areas due to job opportunities and these characteristics make the area more vulnerable to fire hazards. Some of these industries are also engaged in hazardous activities like oil depots, electroplating and other chemical related industries (Economic Census, 2008).

2.9.3 Housing Related Aspects

- The analysis typically comes out with housing concerns, as the housing conditions are bad to worse when it comes to its disaster resistance
- The occupancy rate (persons per room) on an average is very high in the district. This is largely attributed to the shortage of housing and speculation on the housing sector. Central district lies in the area of small-scale industries. There are 34 industrial areas and many other non-conforming areas. Due to large-scale potential of job-opportunities for labour class a sprawl of *jhuggies*, slums and densely built housing clusters are very common.
- As a city-state with the highest per capita income in India it is understood that here purchasing power is good and the analysis supports while proving that in some areas like Karol Bagh, Civil Line, Pusa Road, etc quality of materials used for construction is quite fair but designing and construction part is largely ignored. In addition to that migrants who have settled in the district in search of job opportunities have not used good construction quality and design. There are examples of areas like Burari, Wazirabad and village clusters etc where such practices can easily be observed.

2.9.4 Preparedness and Response Aspects

- Preparedness and response measures build capacity of local authority in taking appropriate decisions in case of emergency. Generally local authorities need to take up decisions for conducting search and rescue, communication, transportation, fire fighting, evacuation, and relief and rehabilitation etc.
- The local administration's effort in creating public awareness is taking place at large scale. The physical, social, economic, housing and response factors vary significantly across the district but the administration does not have any prioritized initial interventions. The present risk assessment framework provides a firm basis of
- Delineating the focus areas of intervention in a short time because there the need of know-how is very crucial.
- Medical capacities to manage disasters are another concern area. Although there are beds available in the hospitals but all the time occupancy rates remain high. The hospitals do practice large casualty management and smooth run of medical resources remains a concern even during the normal operations. They are relatively safe from fire hazards because the fire department is particularly vigilant in case of an institutional building

VULNERABILITY ANALYSIS

Vulnerability Due to Heavy Industrial and organization residential areas

This is a major concern in the district. A large number of fire accidents take place in District Central due to lack of precaution while construction of unauthorized factories and houses. District Central has a large number of unauthorized areas. Unfortunately they neither seek permission from the administration nor take any precaution to prevent

calamity. There are a large number of fire accidents in such areas where electricity has been taken illegally from the eclectic poles directly.

Forewarning and Speed of Disaster Onset

In the present scenario, there is no scope of forewarning for any disaster in the district unless it is in the main land of the district. Although warning has been issued for a case like fire accident, the fire fighting teams cannot reach the spot in time due to congested traffic and narrow road. The fruit and vegetable vendors and other small business units occupy most of the roads as well. Besides the poor infra structure facility and heavy traffic in the main roads of district prevent fire fighters entering to the district.

Collapse of Weak Structures

In the recent years large number of cases of building collapse has been visible in District Central. These collapses happen due to illegal construction /weak structures. To manage such incidents become more difficult due to less accessibility of the area and illegal parking of vehicles on the roads.

VULNERABILITY ANALYSIS REGARDING DISABILITIES:-

| TYPE OF IMPAIRMENTS AND WARNING SYSTEMS | |
|---|--|
| Types of Impairments/Disabilities | Warning System |
| Visual Impairment | <ul style="list-style-type: none"> • Auditory Signal System/ Alarms • Announcements • Posters written with large characters and colour contrast |
| Hearing Impairment | <ul style="list-style-type: none"> • Visual Signal Systems- Red Flag, Symbols • Pictures • Turn lights off-on frequently |
| Intellectual Impairment | <ul style="list-style-type: none"> • Special Signals- Red flag, Symbols • Clear and brief announcements by rescue workers |
| Physical Impairment | <ul style="list-style-type: none"> • Auditory Signal System/Alarms • Announcements |

| POSSIBLE CONSEQUENCES AND DISABILITIES RESULTING FROM DISASTER | | |
|--|--|---|
| Types of Hazard/ Disaster | Immediate consequence | Possible impairment/Disability |
| All natural disasters | <ul style="list-style-type: none"> • Malnutrition • Vitamin A Deficiency • Psychological shock • Loss of medicines (for diabetes, epilepsy, etc) | <ul style="list-style-type: none"> • Developmental delay • Visual impairment or blindness • Psychological disorders • Worsened existing disability • Increased risk of developing new disability |
| Flood | <ul style="list-style-type: none"> • Drowning | <ul style="list-style-type: none"> • Respiratory complications |

| | | |
|--------------------------------|--|---|
| Cyclone/Tornado/ Earthquake | <ul style="list-style-type: none"> • Trauma • Bodily injury (+/- infection) • Head injury • Burn | <ul style="list-style-type: none"> • Paralysis, spinal cord injury • Limb loss/amputation • Physical/intellectual disability • Limb deformity |
|--------------------------------|--|---|

2.10 CAPACITY ANALYSIS

Considering the backwardness of the district it is analyzed that sufficient resources are not available within the district. Material resources, monetary resources and human power are not sufficient to manage any larger calamities.

District Central has decentralized its administration by increasing people's participation in various levels. To take part in this effort it has a large number of Resident's Welfare Associations (RWA) in the district. The Entire Community Based Disaster Management planning process has been designed in such a way that each RWA territory has to prepare their own plans and sensitize its residents on disaster managements.

At present altogether there are more than 357 RWAs (registered) in the district. Apart from this numerous non-registered RWAs are also working in the field of development.

The Non Governmental Organizations (NGOs) working in District Central plays a significant role in educating the public on various social issues and their rights. Disaster Management is one of the major subjects for them and the District Administration has already started collaboration with such organization for community level disaster management planning.

CHAPTER- 3

INSTITUTIONAL ARRANGEMENTS FOR DISASTER MANAGEMENT

CHAPTER- 3

INSTITUTIONAL ARRANGEMENTS FOR DISASTER MANAGEMENT

3.1. Introduction

Most of the disaster situation is to be managed at State and District levels. The centre plays a supporting role and provides assistance when the consequences of disaster exceed district and State capacities. The centre mobilizes support in terms of providing emergency teams, support personnel, specialized equipments and operating facilities depending on the scale of the disaster and the need of the State and District. Active assistance to an affected State/District would be provided only after the declaration of a national level disaster, the national response mechanism has to be prepared and any impending State or District disaster has to be monitored in order to provide immediate assistance whenever required. For this purpose nation response approach has to be pre-defined in terms of process, related handbooks and checklists that will have to be used during a disaster.

The Disaster Management Act, 2005 (DM Act, 2005) lays down institutional and coordination mechanisms for effective disaster management (DM) at the national, state, and district levels. As mandated by this Act, the Government of India (GoI) created a multi-tiered institutional system consisting of the National Disaster Management Authority (NDMA), headed by the Prime Minister, the State Disaster Management Authorities (SDMAs) by the Chief Ministers and the District Disaster Management Authorities (DDMAs) by the District Collectors and co-chaired by elected representatives of the local authorities of the respective districts. These bodies have been set up to facilitate the paradigm shift from the hitherto relief-centric approach to a more proactive, holistic and integrated approach of strengthening disaster preparedness, mitigation and emergency response. *(Source NDMA guidelines)*

3.2. Institutional Arrangements at National Level

3.2.1 National Disaster Management Authority (NDMA)

At the national level, the Ministry of Home Affairs is the nodal Ministry for all matters concerning disaster management. National Disaster Management Authority (NDMA) has been constituted for better coordination of disaster management at national level under the Disaster Management Act, 2005. The Prime Minister of India is the Chairperson of National Authority. Members is nominated by the Chairperson, NDMA for tenure of 5 years at a time. NDMA is _Apex Body for management of disasters in India. National DM Plan, consisting of National Response Plan and National Mitigation Plan have been prepared by the Govt. of India Various Union Ministries/Departments have also prepared their own Response Plans, which have been approved by NDMA. NEOC 2 is also functional at NDMA as a standby to NEOC 1 at MHA. A National Emergency Operations Center (NEOC) has been started functioning in the Ministry of Home Affairs with all sophisticated equipments with most modern technology for disaster management. (See fig 4.1).

3.2.2 Crisis Management Group (CMG):

The Central Relief Commissioner in the Ministry of Home Affairs is the Secretary(DM) of the CMG, consisting of senior officers (called nodal officers) from various concerned Ministries. The CMG's functions are to review every year contingency plans formulated by various Ministries/Departments/Organizations in their respective sectors, measures required for dealing with natural disasters, coordinate the activities of the Central Ministries and the State Governments in relation to disaster preparedness and relief and to obtain information from the nodal officers on measures relating to above. The CMG, in the event of a natural disaster, meets frequently to review the relief operations and extend all possible assistance required by the affected States to overcome the situation effectively. The Resident Commissioner of the affected State is also associated with such meetings. Crisis situations like hijacking, riots, etc are being handled by the National Crisis Management Committee (NCMC), under the Cabinet Secretary. All Secretaries of the various concerned Ministries are its Members. CMG implements the decisions of the Cabinet Committees on Security & Natural Disasters and NCMC.

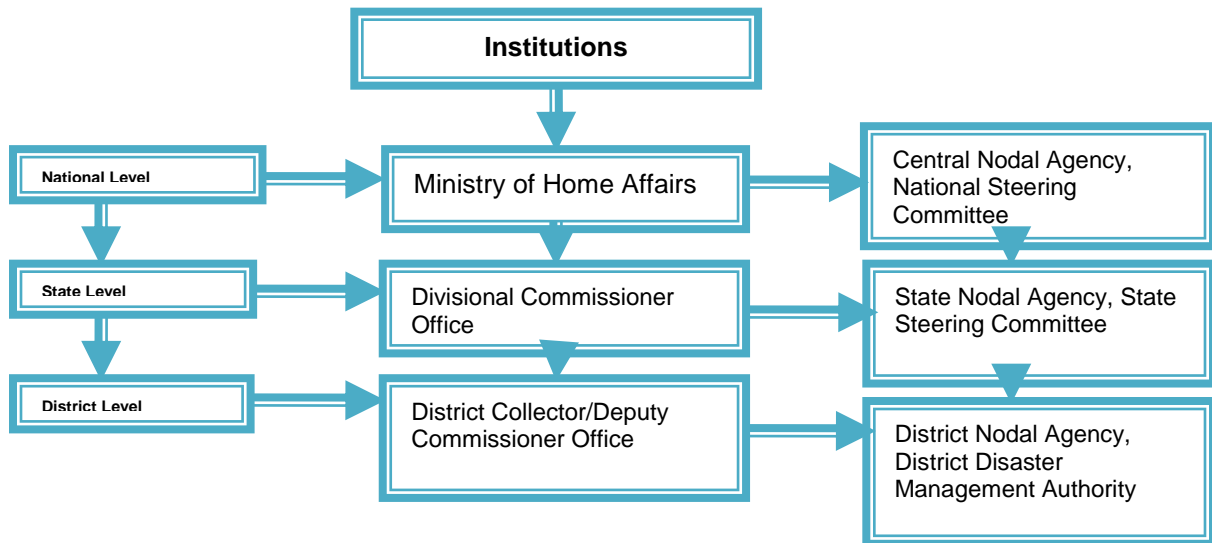
3.2.3 Contingency Action Plan:

The Government of India has formulated a National Contingency Action Plan (CAP) under the NCMC and implemented by CMG for dealing with contingencies arising in the wake of natural disasters and it had been periodically updated. It facilitates the launching of relief operations without delay.

3.3. Institutional Structure at State Level

Similar to the mechanism in national level, disaster management has been institutionalized at state level also. In Delhi numbers of initiatives have taken up to make disaster management institutionalized. In the state of Delhi, the Lieutenant Governor is the Chairman of Disaster Management Authority, the Chief Minister is Vice chairperson and the concerned ministries are members.

At state level office of Divisional Commissioner is the nodal office for management of various disasters. Divisional Commissioner, Delhi, Dept. of Revenue is the nodal authority to monitor and implement disaster management activities in the state. Divisional Commissioner is responsible to identify and nominate various nodal departments in case of emergency.

Fig 3.1: Institutional Arrangements for Disaster Management

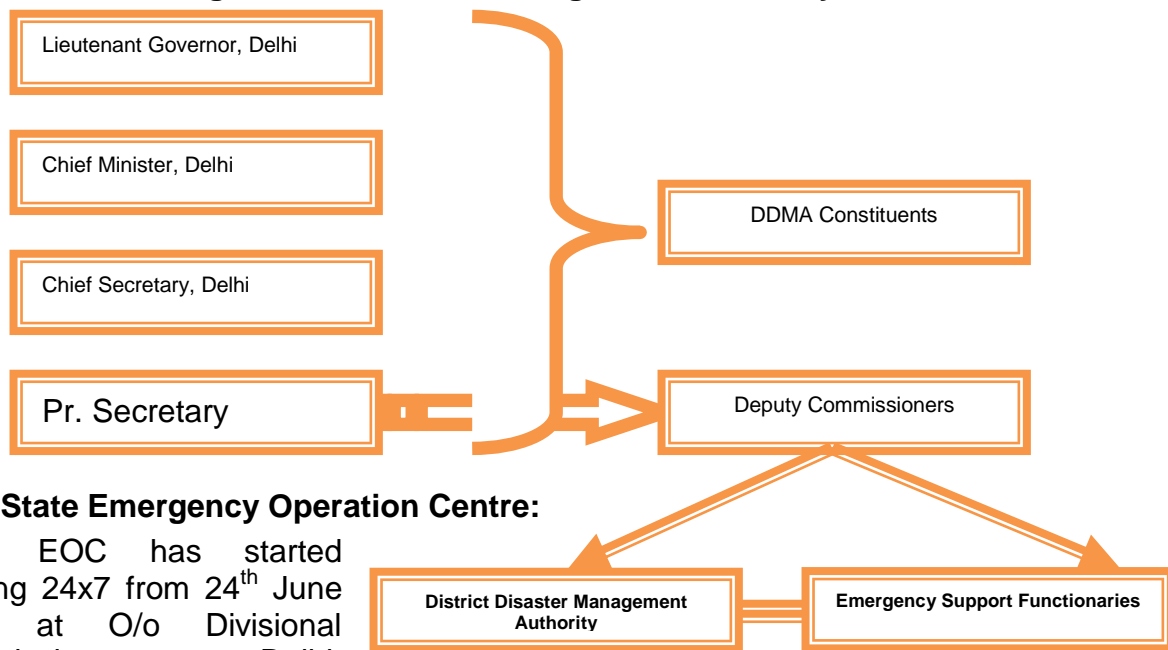
3.3.1 Delhi Disaster Management Authority

It is an apex body headed by the Lt. Governor of Delhi and the Chief Minister is Chairperson and the concerned departments are members. The authority is governed under the chairmanship of Lieutenant Governor of Delhi and under coordination of Divisional Commissioner. The list of the members is given under:

- (i) Lt. Governor of NCT of Delhi – Chairperson, ex-officio.
- (ii) Chief Minister, Govt. of NCT of Delhi – Vice Chairperson, ex-officio.
- (iii) Minister –in-Charge (Revenue), Govt. of NCT of Delhi – Member, ex-officio.
- (iv) Chief Secretary, Govt. of NCT of Delhi/Chairperson of the State Executive Committee.- Member, ex-officio.
- (v) GOC (H.Q) Delhi Area – Member ex-officio.
- (vi) Principal Secretary (Home), Govt. of NCT of Delhi – Member, ex-officio.
- (vii) Commissioner of Police, Delhi – Member, ex-officio.
- (viii) Commissioner, Municipal Corporation of Delhi – Member, ex-officio.
- (ix) Joint Secretary, (Disaster Management) Ministry of Home Affairs, Govt. of India – Member, ex-officio.
- (x) Secretary (Revenue)-cum-Divisional Commissioner – Convenor/Member

The vision of the authority is:

- To create a dedicated body that will assess, plan and implement the vital aspects of disaster management (Prevention, mitigation, preparedness and response) for Delhi.
- To ensure smooth coordination between Central and State Governments in the event of a disaster.
- To create a unified command, control and co-ordination structure for disaster management in Delhi, integrating the various wings and agencies of government that are necessary for emergency response, as well as for preparedness, mitigation and prevention activities.

Figure 3.2: Disaster Management Hierarchy in Delhi**3.3.2 State Emergency Operation Centre:**

State EOC has started running 24x7 from 24th June 2008 at O/o Divisional Commissioner, Delhi.

Emergency toll free number (1077) for Disaster has also been got activated by Chief Minister of Delhi.

3.4. District Level Organization Structure:**3.4.1 District Level Mechanism in Central District:**

At district level, District Disaster Management Authority has been constituted under the notification of the Disaster Management Act 2005. The power of sanction of relief is also vested with the officials of revenue department at different level depending upon the need. The District Magistrate ensures participation of district and state government in the response and recovery phase.

3.4.2 District Disaster Management Authority (DDMA)

As per The Disaster Management Act 2005, each district has established a District Disaster Management Authority. The District Authority shall consist of the Chairperson and such number of other members, not exceeding seven, as may be prescribed by the State Government, and unless the rules otherwise provide, it shall consist of the following, namely:-

- a) The District Magistrate as the case may be, of the district who shall be Chairperson, ex officio;
- b) The elected representative of the local authority who shall be the co-Chairperson, ex officio;

- c) The Chief Executive Officer of the District Authority, ex officio;
- d) The Superintendent of Police, ex officio;
- e) The Chief Medical Officer of the district, ex officio;
- f) Not exceeding two other district level officers, to be appointed by the State Government.

Fig. 3.3. Layout of District Disaster Management Authority (District Central)

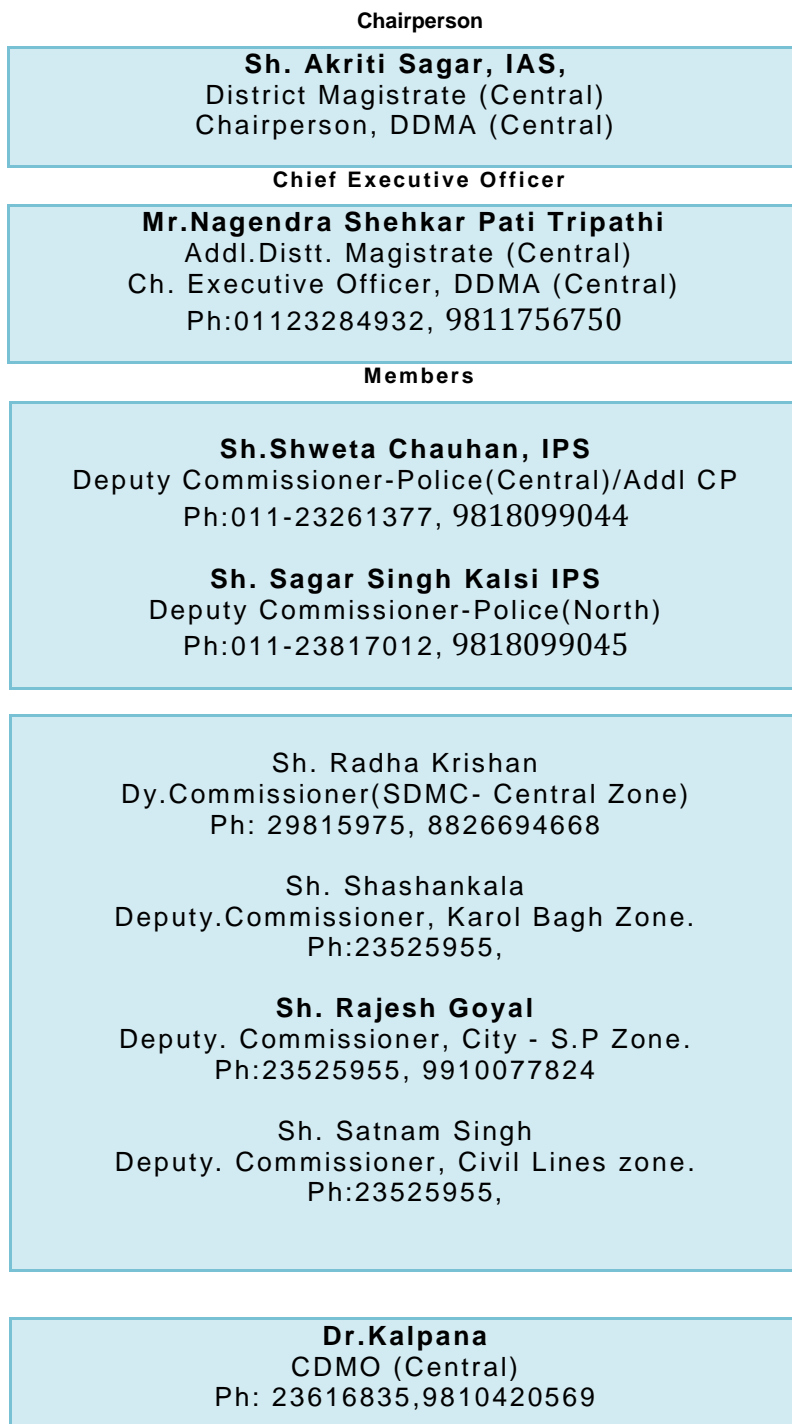
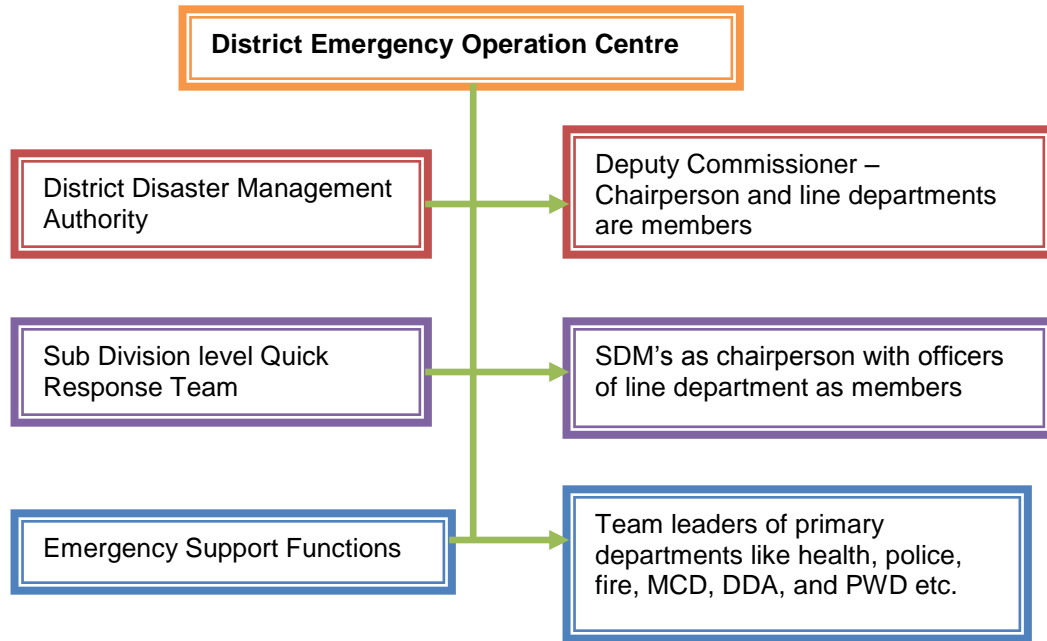


Fig 3.4: Institutional Arrangements at District Level

The District Authority shall act as the district planning, coordinating and implementing body for disaster management and take all measures for the purposes of disaster management in the district in accordance with the guidelines laid down by the National Authority and the State Authority.

As per the DM Act, 2005, the District Disaster Management Authority may:

- Prepare a disaster management plan including district response plan for the district;
- Coordinate and monitor the implementation of the National Policy, State Policy, National Plan, State Plan and District Plan;
- Ensure that the areas in the district vulnerable to disasters are identified and measures for the prevention of disasters and the mitigation of its effects are undertaken by the departments of the Government at the district level as well as by the local authorities;
- Ensure that the guidelines for prevention of disasters, mitigation of its effects, preparedness and response measures as laid down by the National Authority and the State Authority are followed by all departments of the Government at the district level and the local authorities in the district;
- Give directions to different authorities at the district level and local authorities to take such other measures for the prevention or mitigation of disasters as may be necessary;
- Lay down guidelines for prevention of disaster management plans by the department of the Government at the districts level and local authorities in the district;

- Monitor the implementation of disaster management plans prepared by the departments of the Government at district level;
- Lay down guidelines to be followed by the Departments of the Government at the district level for purposes of integration of measures for prevention of disasters and mitigation in their development plans and projects and provide necessary technical assistance therefore;
- Monitor the implementation of measures referred to in clause 8;
- Review the state of capabilities for responding to any disaster or threatening disaster situation in the district and give directions to the relevant departments or authorities at the district level for their upgradation as may be necessary;
- Review the preparedness measures and give directions to the concerned departments at the district level or other concerned authorities where necessary for bringing the preparedness measures to the levels required for responding effectively to any disaster or threatening disaster situation;
- Organize and coordinate specialized training programmes for different levels of officers, employees and voluntary rescue workers in the districts;
- Facilitate community training and awareness programmes for prevention of disaster or mitigation with the support of local authorities, government and non-governmental organizations;
- Set up, maintain, review and upgrade the mechanism for early warnings and dissemination of proper information to public;
- Prepare, review and update district level response plan and guidelines;
- Coordinate response to any threatening disaster situation or disaster;
- Ensure that the Departments of the Government at the district level and the local authorities prepare their response plans in accordance with the district response plan;
- Lay down guidelines for, or give direction to, the concerned Departments of the Government at the district level or any other authorities within the local limits of the district to take measures to respond effectively to any threatening disaster situation or disaster;
- Advise, assist and coordinate the activities of the Departments of the Government at the district level, statutory bodies and other governmental and non-governmental organizations in the district engaged in the disaster management;
- Coordinate with, and give guidelines to, local authorities in the district to ensure that measures for the prevention or mitigation of threatening disaster situation or disaster in the district are carried out promptly and effectively;
- Provide necessary technical assistance or give advise to the local authorities in the district for carrying out their functions;

- Review development plans prepared by the Departments of the Government at the district level, statutory authorities or local authorities with a view to make necessary provisions therein for prevention of disaster or mitigation;
- Examine the construction in any area in the district and, if it is of the opinion that the standards for the prevention of disaster or mitigation laid down for such construction is not being or has not been followed, may direct the concerned authority to take such action as may be necessary to secure compliance of such standards;
- Identify buildings and places which could, in the event of any threatening disaster situation or disaster be used as relief centers or camps and make arrangements of necessary items;
- Establish stockpiles of relief and rescue materials or ensure preparedness to make such materials available at a short notice;
- Provide information to the State Authority relating to different aspects of disaster management;
- Encourage the involvement of non-governmental organizations and voluntary social-welfare institutions working at the grassroots level in the district for disaster management ;
- Ensure communication systems are in order, and disaster management drills are carried out periodically;
- Perform such other functions as the State Government or State Authority may assign to it or as it deems necessary for disaster management in the district

After constitution of District Disaster Management Authority, District Disaster Management Committee has been got dissolved as per Act but Emergency Support Agencies (ESF) are regularly meeting under the chairmanship of DM (Central). These departments play a major role in preparedness and mitigation. Each nodal officer will be accountable to his own department in terms of the disaster management. District Project Officer and project coordinators have been appointed in the district to look after the day-to-day affairs of disaster management in the district.

The objective of ESF Department is to provide necessary guidance and inputs in preparedness, mitigation and management planning through a participatory approach. It is responsible for all disaster management activities (prevention, mitigation, preparedness, relief, rehabilitation, reconstruction) at the district level, including formation and training of Disaster Management Teams in specific areas such as warning dissemination, damage assessment, first aid & medical relief, search & rescue, trauma counseling, shelter management, water & sanitation, carcass disposal, relief & coordination etc. Capacity building and training activities at all levels, awareness generation; preparing District Disaster Management Plan; replication of activities at the sub-divisional and community levels, periodic organization of mock drills and disaster preparedness exercises at various levels involving co-ordination of the various agencies, are contributing significantly in attaining the ultimate goal of disaster management.

3.5. District Emergency Operation Centre

Emergency Operation Centre is well-equipped with various Information Technology (IT) based equipments such as Computer with internet facilities. 24x7 Control Room is manned by trained Civil Defence volunteers and is equipped with Emergency Rescue Kits, TETRA wireless etc. Further it may be strengthened with HAM equipments, Early Warning Systems, etc. District Project Officer is Office-in-Charge of District EOC and functions under the supervision of ADM (Central).

The EOC is also well connected with other control rooms of the Government Departments. A resource data base inventory needs to be uploaded in IT network. The resource inventory would include all the information related to availability and location of the equipments, vehicles and manpower available with the various department such as Fire service, Police Service, Health Department, Municipal Corporation, Food and Civil Supply, Transport Department, Road and Building, Public Welfare Department etc. This inventory would be helpful in mobilizing the available resources within various districts and states at the time of emergency.

3.5.1 Partnership with Social Organizations

Central district has been able to achieve partnership with various social organizations. Civil Defence, NCC, NYKS, St. John Ambulance, Residential Welfare Associations, C.A.T.S, GRCs etc are the important organizations who are working dedicatedly in front of providing their services for disaster management to the mankind. Civil Defence and NYKS are playing instrumental role in generating awareness and facilitating community planning in the district. The District Magistrate (Central) Office is taking special initiatives to encourage NGOs to participate in various awareness generation activities and community planning exercises.

3.6 Conclusion

At national level-NDMA has been constituted. An emergency control room alongwith crises management committee and groups has been constituted. At state level, Office of Divisional Commissioner has been identified as focal point for disaster management. DDMA, State EOC, State steering committees are some of the important organizations laid down to regulate disaster management activities in the state.

Central District has played a vital role in institutionalizing disaster management within various government and non-government agencies. District has been able to develop a separate control room from where all the disaster management related activities are getting regulated.

CHAPTER- 4

PREVENTION AND MITIGATION MEASURES

CHAPTER- 4

PREVENTION AND MITIGATION MEASURES

4.1 Introduction

Disaster Mitigation contributes to lasting improvement in safety and is essential to integrate disaster management in mainstream planning. Broadly mitigation ways can be divided into two parts i.e. structural measure and non-structural measures. Structural measures undertake to strengthen buildings, lifelines and infrastructure to withstand any hazard. Non-structural measures emphasis on land-use planning, programmes for sustaining awareness, dissemination of information materials on Do's and Don'ts at the time of disaster. Once the area has been identified as hazard prone, it becomes important that the government and the community should practice these above-said measures. Based on this ideology, mitigation plan may vary according to hazards. The Central district is being considered prone to earthquake and fire related hazards, incidences of building collapse are also very frequent in District Central, Delhi.

4.2 Disaster Mitigation Measures

As it has been discussed in the previous chapters that district Central lies in Zone IV. Risk gets compounded when hazard meets with Vulnerabilities as high dense population, weak physical structures and conventional construction technologies. Similarly, district is also vulnerable to high degree of fire and chemical explosions. Although, district has not faced any high intensity earthquake but studies envisages that Delhi can receive an earthquake of 6 to 7.5 richter scale band.

Earthquakes can destroy buildings and infrastructure with secondary effects i.e. fires, embankments failures, release of poisonous gases, release of nuclear radiations, liquefaction etc. Therefore it is important to consider both primary and secondary effects into earthquake disaster mitigation planning.

So, an effective mitigation planning is necessary to reduce the risk involved in the district. For efficient disaster mitigation, the pre-disaster phase needs to be utilized for planning and implementing preventive measures on the one hand and working on preparedness activities on the other. Disaster is caused due to failure of manmade structures, lack of preparedness and awareness. So far, disaster mitigation efforts are mostly reactive. (HPC 2001).

Structural Mitigation Measures

- 13 **Retrofitting of Buildings:** Generally buildings of the district can be characterized in three parts i.e. Slums and JJ clusters, non-engineered and engineered buildings (Table 4.1*).

Table 4.1: Categorization of housing typology in the district

| S.No. | Categories | Construction description | Resistance |
|-------|--|---|--|
| 1 | Slums and JJ Clusters /unauthorized colonies etc | Weak constructions | May get damaged due to moderate intensity of earthquake |
| 2 | Non-engineered buildings | Brick construction Masonry buildings | May damage due to moderate to high intensity of earthquake |
| 3 | Engineered Buildings | R.C.C. constructions with good designs but not necessarily earthquake resistant | May damage due to high intensity of earthquake. |

** Note: Above table is based on reconnaissance survey and general observations*

The Bureau of Indian Standards (BIS) has developed its first code on a seismic design in 1962 (IS:1893-1962). However, till date there is lack of efficient legal framework to implement seismic code provisions in Delhi. As a result most of the building in Delhi does not meet codal requirements on seismic resistance. Even if new constructions may fulfill the requirement of seismic code provisions in their buildings, still a very large inventory of old buildings will remain deficient for seismic safety. Therefore, we need to develop a rational seismic retrofitting plan for the government owned buildings and private constructions on priority bases. Generally public buildings are given first priority because they are lesser in number and at the time of disaster people can take shelter in these public buildings. Some of the important public buildings are schools, hospitals, government offices, community halls, fire and police stations, cultural buildings, communication buildings, cinema halls, meetings halls, historical monuments and important installations etc. The proposal for certification of such critical buildings from the point of view of disaster resilience is under consideration.

b. Need of systematic study to evaluate construction typology in the district:

As per Vulnerability Atlas of India (2007), out of 33.8 Lakh buildings in Delhi, over 31 Lakh are at medium risk of being affected by an earthquake, while 1.46 Lakh are at high risk. Out of 5, 23,703 houses in Central district, only 32,381 are concrete (Census of India, 2011). Systematic studies are needed on vulnerability of different types of constructions in the area. This will require experimental studies to evaluate strength, stiffness and ductility of different types of constructions as well as analytical studies such as the Push over Analysis. Experiences of past earthquakes both in India and abroad have clearly outlined the vulnerability of multistory reinforced concrete buildings, if not designed and constructed correctly. Huge number of multistory reinforced concrete buildings in Delhi, particularly those with open ground storey to accommodate vehicle parking, could also pose a major challenge in the event of a strong earthquake.

c. Construction Control

The best mitigation measure is to build strong built-in environment in the district. The district must ensure the implementation of building codes. The quality of buildings measured by their seismic resistance has its fundamental importance. Minimum designs and construction standards for earthquake resistant structures legislated nationally are an important step in establishing future minimum level of protection for important structure. India has building codes and regulations for seismic resistant design which

needs to be enforced by municipal bodies. Some of the policy measures taken at state level are: Municipality Corporation has been asked to bring a circular shortly to make submission of actual structural drawings, besides the structural safety certificates mandatory for all buildings while seeking building plan approval. The Urban Shelter Board, GNCT of Delhi has been asked to urgently carry out structural audit of buildings in Delhi with the assistance of experts from NDMA, using RVSA (Rapid Visual Screening Assessment) and DVA (Detailed Vulnerability Assessment) methods.

4.2.2 Non-Structural Measures

a. Capacity Building and awareness generation

Country have a very few experts in mitigation planning. We must focus our attention to the institutionally and manpower development at all levels. There is a need to train architects, engineers, planners and masons in developing safe housing and infrastructure facilities. District has already arranged two trainings for engineers, masons and architects of public and private sectors where 100 such participants got trained. Manuals have also been developed outlining methodologies for new constructions and retrofitting of old ones. A strong legal and enforcement framework with appropriate incentives and punitive measures is required together with awareness programmes for general public. All these components must be taken up simultaneously but ignoring one aspect for the other could be counterproductive.

b. Insurance

Insurance brings quality consciousness in the infrastructure and a culture of safety by insisting to follow building codes, norms, guidelines, quality materials in construction. It would enforce safety standards by bringing accountability. Hazardous area should be announced, notified and publicly displayed so that people would be aware and motivated not to settle in those areas and insurance be mandatory in insurance prone areas. Premiums can be changed on the basis of risk proneness.

Table 4.2: Important Mitigation Measures

| Sl. No. | Strategies | Actions involved | Suggested Institutions involved |
|---------|--------------------------------------|--|---|
| 1 | Retrofitting of buildings | <p>Prioritization of buildings according to their importance during emergency.</p> <p>First priority buildings are:</p> <ul style="list-style-type: none"> ✚ District administration office building, all police and fire stations ✚ All Schools (Government, SDMC and Public) ✚ Residences of District Magistrate (Revenue), District Magistrate of Police <p>Second priority buildings are:</p> <ol style="list-style-type: none"> 1. Hospitals and clinics 2. Community centres 3. Residences of other key officials 4. Office buildings of SDMC, PWD, CD & HG and DDA <p>Third Priority buildings are</p> <ol style="list-style-type: none"> 1. Remaining Government Buildings and colonies | South/North Delhi Municipal Corporation (SDMC)/PWD engineers |
| 2. | Enforcement of Building codes | <p>Review and updation of building codes</p> <p>Implementation of codes in new engineered and non-engineered constructions</p> | <p>BIS</p> <p>SDMC/NDMC</p> |
| 3. | Community | Large-scale information dis-semination about basics of new | SDMC, PWD, District |

| | | | |
|-----------|--------------------------|--|---|
| | Awareness | constructions and retrofitting of existing buildings and encouraging fire-fighting arrangements in the building | Administration |
| | | Information dis-semination about dos' and don'ts at the time of earthquake event and fire-outbreak | District administration, Fire and police department, NGO |
| 4. | Capacity Building | Priority-wise training to the engineers, architects, and masons for disaster-resistance. These people may be further utilized for providing assistance in retrofitting and reconstruction exercises. | District administration, SDMC, NDMC, PWD and DDA |
| 5. | Insurance | Identification of hazardous areas in the district | DC Office, SDMC, NDMC |
| | | Provisions of insurance according to building bye laws, codes and hazard proneness | Insurance Companies, SDMC NDMC |

4.3 Conclusion

1. District consists of weak and illegal constructions which compounds its vulnerability to earthquake and fires.
2. Buildings constructed through good design are not necessarily built with earthquake safe design
3. There is a need of an urgent mitigation planning under which new constructions should come up as per building-bye-laws and standard codes.
4. Retrofitting techniques are very much important to re-strengthen old and weak constructions which needs to be taken up by SDMC and district administration
5. Fire safety assessments and fire-fighting arrangements shall be promoted in multistoried buildings and residential communities
6. Insurance of buildings according to their hazard proneness is important to promote in the district under the supervision of local administration
7. Life-line buildings like Major hospitals, Deputy Commissioner's office, residences of key officials, schools, community spaces, police and fire stations etc. shall be 51rganizatio on priority basis.

CHAPTER- 5
PREPAREDNESS PLAN

CHAPTER- 5

PREPAREDNESS PLAN

5.1 Introduction

Disaster causes sudden disruption to the normal life of society and causes damage to the properties and lives to such an extent that normal social and economic mechanism available to the society get disturbed. Those who are unaware and unprepared generally get affected more due to their lack of knowledge and physiological pressure. Hitherto, the approach towards coping with the effects of disasters has been post-disaster management, involving many problems related to law and order, evacuation, communications, search and rescue, fire-fighting, medical and psychiatric assistance, provisions of relief and shelters etc. After initial trauma next phase starts with long-term reconstruction planning which takes about 5 to 6 years to normalize the life-style in a particular area.

In view of these problems the district administration, has prepared a comprehensive plan. The plan basically detailed out preparedness strategy under which communities and district authorities would be prepared so that level of destruction and unnecessarily delay in relief and response can be reduced. The preparedness measures include setting up disaster relief machinery, formulation of community preparedness plans, training to the specific groups and earmarking funds for relief operations (UNDRO, 2004).

5.2 Measuring Community Preparedness

Generally community preparedness depends upon following four major components (Cottrell et al- 2001):

- ✚ Population characteristics (number of children, squatter's settlement etc)
- ✚ Building and critical infrastructure such as road, drinking water, communication network, health and sanitation
- ✚ Physical environment
- ✚ Social environment (social groups)

In view of these components, risk assessment study has been conducted and identified that Central District is densely built and consists of a high number of urban population. Any major earthquake or fire/chemical explosion can affect district very badly. Although many steps have been taken by the district but still a high degree of awareness and training is required to lay down an organization system within communities.

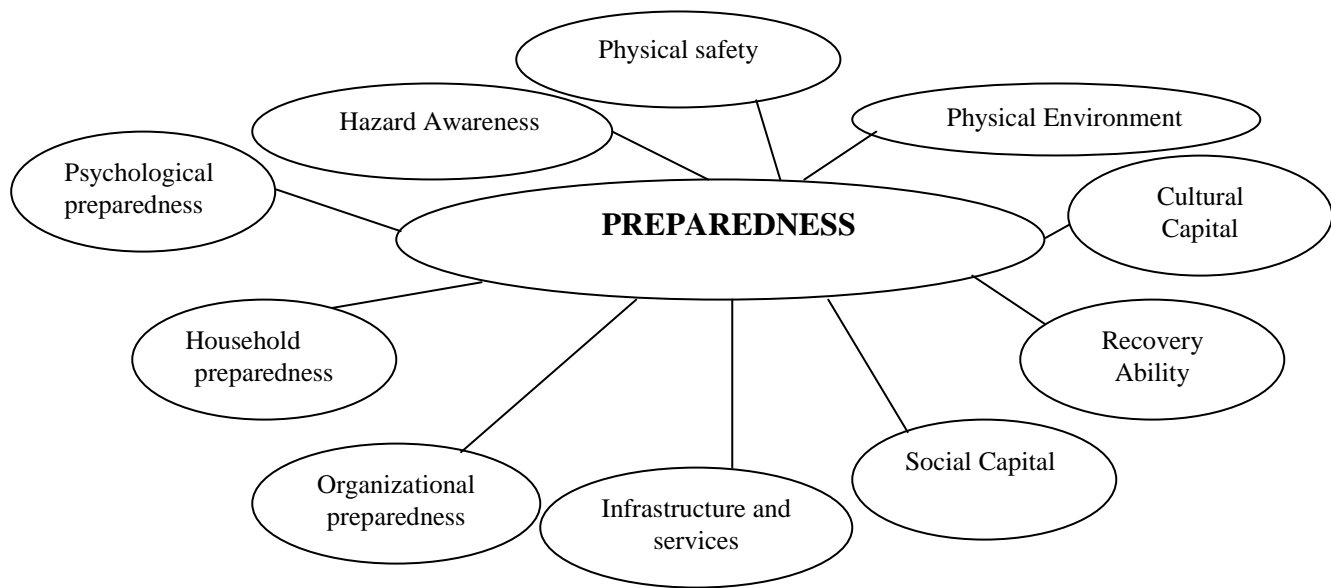
5.3 Components of Preparedness Plan

Looking at the complexity of repose mechanism during disasters two sets of components have been studied to prepare this plan

5.3.1 Components of Community Preparedness Plan

Several previous attempts have been made by researchers to measure community preparedness within various indicators. Some of the important components of measuring preparedness are given below (refer fig. 5.1).

- **Physical Safety** i.e. how safe community members are in view of the physical danger from these hazards? The parameters essentially tries to measure how effective structural mitigation measures are e.g. resistance of building structures for earthquakes, availability of safe shelters and its capacity etc.
- **Hazard awareness** i.e. awareness level about hazards which have a reasonably higher probability of occurrence
- **Organization preparedness** i.e. how far the community is organized to face disaster i.e. existence of committee at community level, task forces, volunteers of civil defence, other local volunteers, trained disaster management teams and community disaster management plan etc
- **Infrastructure and services** which tries to measure current state of these services and how well restoring critical services as and when disruptions occur
- **Recovery ability** i.e. ability of the community members to recover from the impact of the hazard
- **Physical environment** i.e. state of environment to face hazards e.g. Condition of sub-surface aquifers and vegetation etc
- **Social capital** i.e. degree to which social networking and cooperation exists among community members
- **Psychological preparedness** i.e. how safe and prepared community members feel in view of these hazards
- **Cultural capital** i.e. cultural richness such as existence, recognition and use of traditional mechanism to cope with such disasters
- **Household preparedness** i.e. preparedness at a house hold members

Fig 5.1: Components of Community Preparedness

5.3.2 Components of Administrative Preparedness

Administrative preparedness is another very important issue which helps in reducing relief and response time in a disaster situation. Preparedness plan is based on components given below:

1. Operation readiness of facilities, equipments and stores in advance
2. Maintaining response inventory of equipments and materials required for response
3. Assignment of responsibilities to agencies and organizations
4. Management training of crisis group members, desk officers and officers of respective departments likely to be assigned management duties
5. Specialized trainings of district disaster committee members, officials, community organizations through seminars and workshop
6. Training of taskforces
7. Raising community awareness
8. Improving response mechanism through conducting practice drills etc
9. Annual updating of District and community level plans

5.4 Preparedness Plan

Base on above-mentioned components following arrangements needs to be maintained at district level preparedness plan.

5.4.1 Establishment of Emergency Operation Centre (EOC):

To ensure coordination at district headquarter among community organizations, district level organizations and State government during preparedness and response phase, EOC has to play an important role. The Officer-in-charge of the district EOC is invariably the District Project Officer who works under the guidance and supervision of the ADM(Central). Directing the operations at the affected site, the need for coordination at the district headquarter and the need for interaction with the state government to meet the conflicting demand at the time of disaster is the responsibility of the District Magistrate and his team. District EOC helps District Commissioner and his team to meet these conflicting demands. Keeping this in view, District Magistrate has established an EOC at district level. The EOC would be responsible to facilitate following activities.

(a)Activities of EOC

1. To ensure that warning and communication systems are in working conditions
2. Collection and compilation of district level information related to hazards, resources, trained manpower etc.
3. Conducting district, sub-division and community level mock drills
4. Networking and coordination with community, district and state level departments
5. Monitoring and evaluation of community and inter-intra organization level disaster management plans
6. Develop a status report of preparedness and mitigation activities under the plan
7. Allocation of tasks to the different resource organizations and decisions making related to resource management
8. Reviewing and updating response strategy
9. Supply of information to the state government

(b)Facilities with EOC

Presently, the emergency operation centre is operating in 24/7 mode well-equipped with computer, wireless and telephone facilities. In future EOC would include a well-designed control room with workstation, hotlines and intercoms. **Following other facilities shall be made available within the EOC:**

1. A databank of resources, action plans, district disaster management plan, community preparedness plan would be maintained at EOC level
2. Maps indicating vulnerable areas, identified shelters, communication link system with state government and inter and intra district departments would be strengthened
3. Inventory of manpower resources with address, telephone numbers of key contact persons has been maintained
4. EOC has to identity desk arrangements during disaster situations Frequently required important phone numbers would be displayed on the walls so that they can be referred, all other phones and addresses would be kept under a easy-retrieval and cross-referring system

5. Retrofitting of building shall be done so that it can be operational during disaster also.
6. EOC shall be operational 24 hours with the help of police, fire and home guard department

ITransport Facility

A vehicle has been assigned to the EOC (Central) during normal times and additional vehicle may also be hired during the emergency.

(d) EOC Staffing

To make EOC operational during and post disaster situation, there would be a need of keeping adequate staff. There is a need of regular staff, staff-on requirement and staff-on disaster duty. Therefore, trained Civil Defence volunteers are working 24 hours on shift basis for managing the communication and transportation of rescue equipments in EOC during any disaster. More volunteers may also be hired for supporting in rescue and relief operation during emergencies. Staff on disaster duty can be appointed by District Magistrate. This staff can be drawn from the various government departments.

(e) Desk arrangement

In case of emergency, DM and other team members would be present round the clock in the EOC. Therefore, senior officers have been appointed in the capacity of desk officers for the coordination of following emergency response functions:

Table 5.1 List of ESF and desk officers

| Nos. | ESFs Function | Nodal Officers |
|-------------|---|--|
| 1 | Communication | MTNL |
| 2 | Evacuation | Delhi Police |
| 3 | Search and Rescue | Delhi Fire Service |
| 4 | Law & Order | Delhi Police |
| 5 | Medical Response and Trauma Counseling | Directorate of Health Services- CDMO |
| 6 | Water Supply | Delhi Jal Board |
| 7 | Relief (Food and Shelter) | Department of Food and Civil Supplies |
| 8 | Equipment Support, debris and road clearance | SDMC, NDMC |
| 9 | Help lines, warning dissemination | Department of Revenue |
| 10 | Electricity | B.S.E.S. |
| 11 | Transport | Transport Department |

5.4.2 Reliable Communication Systems

During emergency communication plays a very important role. Although Delhi being a capital city has already registered a phenomenal growth but yet incase of disaster like earthquakes witnessed collapse of general communication system which delays flow of information from the disaster site and consequently resulting delays in relief operations. Therefore, a reliable communication is also one of a very important action. Till now TETRA wireless communication system has been found most suitable to rely upon. But this plan also seeks for installation of satellite phones and HAM equipments in the EOC for strengthened communication system in the district. Plan also advocates training some volunteers of home guards etc in HAM operations.

5.4.3 Preparation of a Response Plan

One of the important tasks during preparedness phase is formulation of a response plan. It basically helps in quick mobilization of manpower, resources and in performing various duties. The response plan explains a hierarchal system of emergency response functions in-term of tasks and assigned responsibilities to different agencies. It also lays down an Incident Response System under the directions of District Magistrate of the district. This whole exercise may help to prevent confusions during the response phase and result in prompt and coordinated response. Activation of trigger mechanism, functioning of EOC and Response of Emergency Support Functions can be tested every year to resolve perplexity occurring during actual scenario. Broad details of response plan as been included in the chapter 8 of the District Disaster Management Plan (Central).

5.4.4 Media Management

Media Management is one of the core issues related to disaster management. Usually, in case of disaster, hundreds of media crew reaches the site even before the outside disaster management agencies and they assess the situation. The reports they broadcast on air are contradicting and often create panic. In order to control the situation certain arrangements shall be made by the District Authority. As a disaster is noticed the Incident Commander shall do the following measures to control the media:

1. Alongwith information dissemination to the vertical and horizontal agencies, press people shall also be called and given preliminary data based on assessment. This shall reduce the guesswork of the media people.
2. Only the state owned electronic, print media should be taken to the site. More people mean more confusion and hazard in disaster management.
3. In every one hour or so the Incident commander shall give press release in order to control false information to the outside world.
4. No media shall be allowed to air or print pictures of dead bodies with worst condition. There is a tendency to do so by the media to make sensitivity of the situation.

In a disaster situation, only the incident commander or his assignee in district level will communicate with the media and provide brief. No other parallel agency or ESF or voluntary agency involved in the disaster management shall give any sort of press briefings. As per Section 67 of the Disaster Management Act, 2005 DDMA (Central),

may recommend to the Government to give direction to any authority or person in control of media agency, to carry any warning or advisories regarding threatening disaster situation or disaster, and the said media agency shall comply with such directions.

CHAPTER- 6

CAPACITY BUILDING AND TRAINING MEASURES

CHAPTER- 6

CAPACITY BUILDING AND TRAINING MEASURES

6.1 Trainings and Capacity Building

To enhance organizational and capability skills to deal with emergency situations requires trainings and capacity building exercises of the various linked government and non-government officers. Since disaster management is a multi-organizations effort, it emphasizes on trainings in execution and coordination as well. Therefore, wide ranges of trainings related to management skills are highly required for potential officers in order to equip them for specialized disaster-related tasks. They require orientation of various aspects of crises management such as

- Skill training,
- Planning,
- Trainings on Emergency Response Functions such as first-aid, search and rescue, emergency operation centre, emergency feeding and welfare, communication and damage assessment etc.
- Trainings for coordinated disaster management activities and response operations are highly required especially for the persons engaged in emergency services, government –line departments, non-government organizations and important private sector groups






Training requirements are likely to comprise of core activities of emergency management such as Incident Response System, Emergency Response Functions and basic management skills. Persons to be trained shall be:

- Government Officers at par with the rank requirement under Incident Response System
- Team leaders and members under Emergency Support functions
- Quick Response Teams at headquarter and field level
- Community level taskforces including Volunteers, NGOs and Home Guard volunteers, school and college students, NCC and NSS scouts and NYKS etc

District Administration can organize seminars and workshops with the help of State Disaster Management Authority, Civil Defence and Home Guard, Fire Fighting Department, Health departments etc. A record of trained manpower shall be maintained by each department and their representation shall be noticed during mock-drill.

6.2 Community Awareness and Community Preparedness Planning

The hazard analysis of the district indicates that there is a high need of community awareness through public awareness programmes on the following themes of disaster:

-  Types of disasters and basic Do's and Don'ts related to those disasters
-  Post disaster epidemic problems
-  Construction and retrofitting techniques for disaster resistant buildings
-  Communication of possible risk based on vulnerable areas in the district
-  Evacuation related schemes and community preparedness problems

Volunteers and social organizations also play a vital role in spreading mass scale community awareness. Media can also play an important role in raising awareness and educating people.

Community Disaster Management Planning is one of the vital components of community preparedness. It involves all important parameters related to hazard awareness, evacuation planning, resource inventory, community level taskforces and committees etc. which helps community members in organizing themselves to combat disaster in a pre-planned manner. Preparation of community plans encourages promoting preparedness planning at community level. District administration is also imparting trainings on regular basis to the volunteers of Civil Defence and Home Guards, Nehru Yuva Kendra Sangathan, Residential Welfare Associations, Market Trade Associations, Self Help Group, GRCs and NGOs etc to involve them to into community planning.

6.3 Capacity Building of Community Task forces

Community taskforces and community committees has been constituted and trained in all types of communities by government and non-government agencies. District administration, Medical officers, Trained volunteers, Delhi fire Services, Civil Defence and Home Guard volunteers, NYKS etc. are playing important role in building capacities of community task forces in building their capacities in search and rescue work, fire-fighting, warning dissemination, first-aid and damage assessment etc.

Medical Officer has organized seminars to train taskforces and volunteers in basic first-aid. CD & Home Guard, St. John Ambulance and CATS are helping Medical Officer in providing trainings and lectures. Similarly, Delhi Fire Service alongwith CD & HG gives trainings on search and rescue and fire fighting. Delhi Police provides trainings on warning dissemination, traffic norms, communication and damage assessment.

6.4 Capacity Building of persons with disabilities

It is important to consider the special/specific needs of persons with disabilities in every phase of disaster management and risk reduction.

| Disaster Management/ Risk Reduction Phases: | Addressing Specific/Special Needs of PWDs: |
|---|--|
| <ul style="list-style-type: none"> • Preparedness • Immediate Response/ Recovery • Mitigation/ Rehabilitation • Development | <ul style="list-style-type: none"> • Medical treatment/ therapy/medications • Assistive/mobility aids • Infrastructure/relief accessibility • Community attitudes towards PWDs |

Awareness and Training

Not all organizations can focus on disability issues to the same extent; every organization has to choose its level of involvement and accordingly obtains the appropriate education/training/skilled personnel. Options for different organizations are outlined below:

- ✚ Mainstreaming disability within the organization ensure that disability is included as a in all activities/ projects.
- ✚ Sensitizing staff, volunteers, and managers towards disability through exposure is the first step in understanding difficulties encountered by PWDs (e.g. contact disabled peoples' organizations, visit organizations already involved in disability)
- ✚ Training and sensitization campaign for community level disaster management committees and community volutes on disability issues.

1.5 Simulation Exercises

To encourage participation in a coordinated manner simulation exercises on various disasters are very important. These exercises help in institutional building at various levels. Mock-exercises have been promoted at district and community level. These exercises help in improving response time and also test reliability. These mock-drill arranged by involving all required agencies. These drills also help in updating the response plans. District Disaster Management Authority is playing an important role in conducting mock-drills and to update plan.

Table 6.1: Community Preparedness Strategies

| S.No | Tasks | Mode of conduct | Nodal Agencies | Supporting Agencies |
|------|---|---|--|---|
| 1 | Priority-wise information dissemination of various hazards and their Do's and Don'ts. Also preparation of community based disaster management plans shall be promoted in these areas. | Through Rallies, Media, Newspaper Media, Posters and Pamphlets, Group discussions and workshops etc | District Administration | Civil Defence and Home guards volunteers (CD & HG), Nehru Yuva Kendra Sangthan (NYKS), Residential Welfare Associations (RWAs), Market trade Unions (MTAs), Rotary Clubs, Non Government Organizations (NGOs), Schools and colleges volunteers, NSS, NCC etc. |
| 2. | Constitution of Community Based Disaster Management Committees and Taskforces | Through community level meetings | District Administration | RWAs and MTAs Members, Local Volunteers etc. |
| 3. | Capacity Building of Community Members | Through mock-drills, preparation of community plans, trainings and workshops on disaster specific topics | District administration | CD & HG, Local NGOs, NYKS, St. John Ambulance, C.A.T.S etc. |
| 4. | Trainings to the taskforces and committee members <ul style="list-style-type: none"> First-Aid and Trauma Counseling Search and rescue and fire-fighting Warning Dissemination etc. | Trainings and workshops | Revenue Department alongwith Health, Police and Fire Departments | CD & HG, St. John Ambulance and CATS and NGOs |
| 5. | Post disaster epidemic problems | Seminars and community meetings | Health department | Local health departments and NGOs |
| 6 | Trainings for construction of seismic resistant buildings and retrofitting of the buildings. Target groups are contractors, masons, engineers, architects and local communities (especially those who are taking loans for building constructions and provided | Showing Films, videos, distributing posters and brochures, reading materials, etc in trainings and workshops or | Revenue department | SDMC, PWD, Private contractors and NGOs etc |

| | | | | |
|--|---|-------------------------------|--|--|
| | assistance under Indira Awas Yojana and other developmental programmes) | any other community gathering | | |
|--|---|-------------------------------|--|--|

Relief centers in District Central Delhi:

District Disaster Management Authority (DDMA), Central Delhi has selected some of the colleges and schools premises located in District Central as relief centers for undertaking holistic coordinated and prompt response and relief work in any disaster situation happening in the district. List of relief centers identified are as follows:

TABLE 6.2: LIST OF RELIEF CENTERS

| <u>S.No</u> | | <u>IDENTIFIED SCHOOLS /COLLEGES</u> |
|-------------|--------------------------------|--|
| 1. | <u>RELIEF CENTRE/CAMPS</u> | <u>FEROZ SAHA KOTLA STADIUM , DELHI GATE</u> |
| 2. | | <u>AMBEDKAR STADIUM DELHI</u> |
| 3. | | <u>SANT NIRANKRI GROUND BURARI</u> |
| 4. | | <u>AIMAL KHAN PARK KAROLABAGH</u> |
| 5. | | <u>KUDSIYA PARK CIVIL LINE</u> |
| 6. | | <u>RAM LEELA GROUND NEAR TURAKMAN GATE</u> |
| 7. | | <u>KARNAIL SINGH PARK NEARRAILWAY STATION</u> |
| 8. | | <u>NIGAM PARTHIBA SCHOOL CIVIL LINE</u> |
| 9. | | <u>GSSS MORI GATE SCHOOL</u> |
| 10. | | <u>INDREPRASTH COLLEGE OF WOMEN, CIVIL LINE</u> |
| 11. | | <u>AMBEDKAR UNIVERSITY, KASHMERE GATE</u> |
| 12. | | <u>IGNOU CENTRE, RAJGHAT</u> |
| 13. | | SKV, Padam Nagar, Sarai Rohilla, New Delhi, |
| 14. | | IGNOU Centre Raj Ghat |
| 15. | | Tibbia College Karol Bagh |
| 16. | | Community Centre Tank Road Karol Bagh, New Delhi |
| 17. | | M C Primary School WEA Block No 13, Karol Bagh |
| 18. | | Govt Girls Senior School Prasad Nagar |
| 19. | | M C Primary School Arya Samaj Road |
| 20. | | M C Primary School Rajender Nagar |
| 21. | | M C Primary School New Rajender Nagar |
| 22. | | Bal Bharti School Pusa Road |
| 23. | | Sarvodaya Bal Vidyalaya Paharganj |
| 24. | | Ludlaw Castle Sarvodaya Bal Vidyalaya, Civil Lines |
| 25. | | Nigam Pratibha Vikas Vidyalaya Timar Pur |
| 26. | | Hans Raj College, University of Delhi |
| 27. | | Kirori mal College, University of Delhi |
| 28. | | Sr. Guru Teg Bahadur Khalsa College, Dev Nagar, Karol bagh |
| 29. | | Miranda House, University College for Women, University of Delhi |
| 30. | | Indraprastha College for Women, Civil Lines |
| 31. | | Shri Ram College of Commerce, University of Delhi |
| 32. | | Hindu College, Mauris Nagar |
| 33. | | Ramjas College, University of Delhi |
| 34. | | Mata Sundari College, University of Delhi |
| 35. | | Zakir Hussain College, near Civic centre, NDRS, Delhi |
| 36. | | Janki Devi Mahavadalya, Karol Bagh |
| 37. | | Khalsa College, University of Delhi |
| 38. | | Kalindi College, University of Delhi |
| 39. | | St. Stephens, University of Delhi |
| 40. | | Daulat Ram, University of Delhi |
| 41. | | Tibia College, Karol Bagh |
| 42. | | Indira Gandhi Institute of Technology |

| | | |
|-----|--------------------------------|---|
| 43. | <u>RELIEF CENTRE/CAMPS</u> | Radha Swami Satsang Vyas, Opp. BLK Hospital, Rajinder Nagar |
| 44. | | Bonta Park, University of Delhi, Mauris Nagar, Delhi |
| 45. | | Nigam Prathiba School Civil Lines |
| 46. | | Sant Jeviar SSS, Ludlow Castle School, Gujrati Samaj School |
| 47. | | Town Hall Park Chandni Chowk |
| 48. | | Gandhi Park parking near Ramleela Ground, Turakman Gate, Delhi |
| 49. | | Udru Park Jama Masjid |
| 50. | | IG Stadium near Raj Ghat, Delhi |
| 51. | | GSSS Mori Gate, Delhi |
| 52. | | Red Fort Parking near Chandni Chowk, Delhi |
| 53. | | SBV-I, Mori Gate Chowk Play Ground, Delhi |
| 54. | | Roshanara Park near Subzi Mandi, Delhi and Roshanara Club Limited |
| 55. | | New Delhi Railway Station Parking Ajmeri Gate, Delhi |
| 56. | | Karnial Singh Stadium, NDRS, Delhi |
| 57. | | Ajmal Khan Park, Karol Bagh, Delhi |
| 58. | | Gopal Malik Park, Subadhara Colony, Shastri Nagar |
| 59. | | Bio-divesity Park, Burari, Delhi |
| 60. | | Cricket Academy St. Javier Ground, Civil Lines, Delhi |

Rescue equipment with District Disaster Management authority:

Delhi Disaster Management Authority has purchased heavy rescue and debries clearance equipments and following equipments have been provided to District Disaster Management Authority Central for effectively and efficiently responding to any disaster. The list of equipments available in EOC (Central):

Current Status of Disaster Management equipments at MUNICIPAL CORPORATION Disaster Management Center, Civil line zone Hanuman mandir, Yamuna bazaar, Karol Bagh Zone near Shamshaan ghat and Disaster Management Center at Jhandewalan near Mata Mandir are as follows:

Table 6.3: Disaster Relief items/equipments Disaster Management Central, Civil line zone, Hanuman Mandir, Yamuna Bazaar

| S. No. | Name of equipment | Qty. | Remarks |
|--------|------------------------------------|------|---------|
| 1. | Emergency Light | 01 | Working |
| 2. | Power Pack & Pneumatic Hammer Unit | 01 | Working |

| | | | |
|-----|---------------------------|-------|-----------------|
| 3. | Gas Cutter with trolley | 01 | No Operator |
| 4. | Oxygen Cylinder | 01 | Not in use |
| 5. | Acetylene Cylinder | 01 | Not in use |
| 6. | Gum Boot | 52 pr | Not in use |
| 7. | Safety Helmet | 30 | Not most in use |
| 8. | Hands Gloves | 60 pr | Not in use |
| 9. | Safey Dress (over hall) | 55 | Not in use |
| 10. | Reflecting Jacket | 30 | Not in use |
| 11. | Gas Respirator | 16 | Not in use |
| 12. | Mask Small | 38 | Not in use |
| 13. | Fire Extinguisher (01 kg) | 05 | Not in use |
| 14. | Fire Extinguisher (05 kg) | 05 | Not in use |
| 15. | Disc. Cutter | 02 | Not in use |
| 16. | Safety Belt | 11 | Not in use |
| 17. | Ear Muffs | 05 | Not in use |
| 18. | Crow Bar | 07 | Not in use |
| 19. | Rod | 04 | Not in use |
| 20. | Rack (Big) | 01 | Not in use |
| 21. | Hammer (121 lbs) | 08 | Not in use |
| 22. | Hammer (201 lbs) | 07 | Not in use |
| 23. | Goggles | 48 | Not in use |
| 24. | J.C.B (DL1LG 1915) | 01 | Working |
| 25. | Eicher Truck (DL1M 3593) | 01 | Working |

Table 6.4: Current Status of Disaster Management equipments at Karol Bagh Zone, near Shamshan Ghat

| S. No. | Name of equipment | Qty. | Remarks |
|--------|-----------------------------------|------|-------------|
| 1. | J.C.B (DL1LG 1913) | 01 | Working |
| 2. | Inflammable Emergency Light | 01 | Working |
| 3. | Disc. Cutter | 01 | Not in use |
| 4. | Torjan Power pack (Hammer/Cutter) | 01 | Working |
| 5. | Mega Power with Microphone | 01 | No Operator |
| 6. | Siren | 01 | Not in use |
| 7. | Hammer (12 pounds) | 05 | Not in use |

| | | | |
|-----|--------------------|----|-----------------|
| 8. | Hammer (20 pounds) | 05 | Not in use |
| 9. | Crow bar | 10 | Not in use |
| 10. | Safety Helmet | 52 | Not most in use |
| 11. | Ear Muffs | 06 | Not in use |
| 12. | Body Protector | 56 | Not in use |
| 13. | Gum Boot | 56 | Not in use |
| 14. | Reflecting Jacket | 30 | Not in use |
| 15. | Hands Gloves | 40 | Not in use |
| 16. | Goggles | 58 | Not in use |
| 17. | Safety Belt | 10 | Not in use |
| 18. | Grease Gun | 01 | Not in use |
| 19. | Welding set | 01 | Working |

Table 6.5: Current Status of Disaster Management equipments at Disaster Management Center at Jhandewalan near Mata Mandir

| S. No. | Name of equipment | Qty. | Remarks |
|--------|---|------|-----------------|
| 1. | Hammer (20 pounds) | 12 | Not in use |
| 2. | Hammer (12 pounds) | 12 | Not in use |
| 3. | Iron Rod (Sabel) /Crow Bar | 12 | Not in use |
| 4. | Disc. Cutter | 01 | Not in use |
| 5. | Power Pack with hydraulic hammer & cutter | 01 | Not in use |
| 6. | Emergency Light | 01 | Working |
| 7. | Gum Boot | 36 | Not in use |
| 8. | Jacket | 36 | Not in use |
| 9. | Hands Gloves | 33 | Not in use |
| 10. | Ear Defender | 20 | Not in use |
| 11. | Mask | 20 | Not in use |
| 12. | Goggles | 17 | Not in use |
| 13. | Overhall | 35 | Not in use |
| 14. | Safety Helmet | 32 | Not most in use |
| 15. | Road Stopper | 24 | Not in use |
| 16. | Rack | 01 | Not in use |
| 17. | Fire Extinguisher (Small) | 05 | Not in use |
| 18. | Fire Extinguisher (Big) | 05 | Not in use |

| | | | |
|-----|---------------------|----|------------|
| 19. | Safety Belt | 10 | Not in use |
| 20. | Gas Cutter Set | 01 | Not in use |
| 21. | Oxygen Cylinder | 02 | Not in use |
| 22. | Acetylene Cylinder | 01 | Not in use |
| 23. | J.C.B (DL1LG 1914) | 01 | Working |

CHAPTER- 7

THE EMERGENCY RESPONSE PLAN

CHAPTER- 7

THE EMERGENCY RESPONSE PLAN

7.1 Introduction

The need for an effective disaster management strategy is to lessen disaster impact which can be achieved through strengthening and reorienting existing organizational and administrative structure from district – state to national level. The emergency response plan is a first attempt to follow a multi-hazard approach to bring out all the disasters on a single platform and incorporates the '*culture of quick response*'. Under the plan, common elements responsible for quick response have been identified and a set of responsible activities has been articulated. It provides a framework to the primary and secondary agencies and departments which can outline their own activities for disaster response. The plan will also include specific disaster action plans alongwith modal scenarios in detail to conduct practice drills at district administration level.

7.2 Methodology of Response Plan

- Identification of disasters in the district depending on:
 1. Past records
 2. Micro-zonation according to the geological settings
 3. Vulnerability associated in context to the disaster
 4. Risk assessment according to the socio-economic conditions
- Identification of emergency response functions in consultation to the guidelines provided by state nodal agency
- Identification of responsible government and non-government agencies according to the response functions
- Identification of responsible officers, manpower and resources according to the activities of the identified agencies
- Identification of primary and secondary agencies and demarcation of roles and responsibilities according to their functions
- Conducting regular trainings, meetings and mock drills

7.3 Various Response Levels

Most of the disasters are to be managed at the state and district level. The centre plays a supporting role in providing resources and assistance. It will mobilize support in terms of various emergency teams, support personnel, specialized equipments and operating facilities depending upon the scale of the disaster. Active assistance would be provided only after the declaration of national emergency level. (National Disaster Response Plan, 2001)

In case disaster may be managed at the district level, district emergency operation system would be activated where state and national level authorities would be on guard in case of assistance needed. Incident Commander (IC) of the district would activate the Emergency Support Functions and Incident Response System and similarly according to the guidance disaster management teams and quick response teams would respond.

If disaster may not be managed with district level and required active participation of state resources, State EOC would activate and Divisional Commissioner would take over the IC system.

7.4 Important Terminologies Used in the Plan

7.4.1 Response Plan

The Response plan establishes an organized setup to conduct ESF operations for any of the Natural and Manmade Disasters. It outlines an implementing framework of sharing resources as per the requirement during an emergency situation. The Response Plan has structured the response of concerned departments i.e. primary and supporting departments to be organized and function together with grouping capabilities, skills, resources, and authorities across the State and district Government with the ESF plan. The plan unifies the efforts of State Departments and supporting agencies to be involved in emergency management for a comprehensive effort to reduce the effects of any emergency or disaster within the state.

7.4.2 Incident Command System (ICS)

The ICS was first established in 1970 after a wild fire outbreak of California. It is widely accepted by Americans and now many other parts of world too. It is assumed that ICS can also be adapted by the Indian system of disaster response. ICS is a modal tool to command, coordinate and use of resources at the site of the incident. It is based on the management and direction tools that experts and managers are already aware too. It is a very flexible, cost effective and efficient management system. Incident Command System has been modified to suit the Indian administrative system and named as Incident Response System and Guidelines on IRS issued by NDMA in 2010.

7.4.3 Emergency Support Functions (ESFs)

The ESF activates under the guidance of Incident Commander (District Magistrate) who is also a head of Incident Response System (IRS). Under the IRS, a team of 11 ESFs nodal officers works together also called as Disaster Management Team (DMT). DMT would also be constituted at District level with district level nodal officers. The members of Disaster Management team would also heads primary agency and simultaneously coordinate with the secondary agencies. Each of the primary and secondary agencies would also comprise of quick response team trained to carry out their functions at the response site. The success of ESF will be of critical importance and would reflect in the lives saved in the first few hours.

7.4.4 Primary and Secondary Agencies

The designated primary agency action as a central agency would be assisted by one or more supporting agencies (secondary agencies) and will be responsible to manage activities of the ESFs and ensuring the mission accomplished. The primary and secondary agencies have the authority to execute response operations to directly support the state needs.

7.4.5 Situation Reports

Situation reports provide an update of relief operation at regular intervals. These reports are crucial for planning out response actions to be undertaken in affected areas. The situation reports provide information about the disaster status, casualties, status of flow of relief materials, arrival/departure of teams etc.

7.4.6 Quick Response Teams (QRTs)

The QRTs at district level should leave for the affected site within 3 to 6 hours of the event after the declaration of emergency. They have to be adequately briefed by their respective departments. Team should be self-sufficient in terms of resources, equipments, survival kits and response work. A Quick Response Team has been created at the District level to respond in case of any Disaster in Central District.

7.4.7 Emergency Operation Centre (EOC)

EOC is a nodal point for the overall coordination and control of relief work in case of any disaster situation. In case of any disaster district level EOC has to be activated. The primary function of EOC is to facilitate smooth inflow and outflow of relief and other disaster related activities. These EOCs act as bridges between State and Centre government.

7.5 Operational –Coordination Structure

Each organization generally has a framework for direction of its operation and coordination in between its different units. Disaster Management generally requires partnership between organizations and stakeholders. An effective and early response requires mobilization of manpower, equipments and materials belonging to different 73 organizations which may not be working together during normal times. Therefore, a framework needs to be prescribed as a part of emergency planning for operational directions and coordination during response phase. This plan recognizes role of District Magistrate in providing overall operational direction and coordination for all the response functions with the help of District Disaster Management Committee and District Emergency Operation Centre. District Magistrate has formulated following coordination structure for response plan.

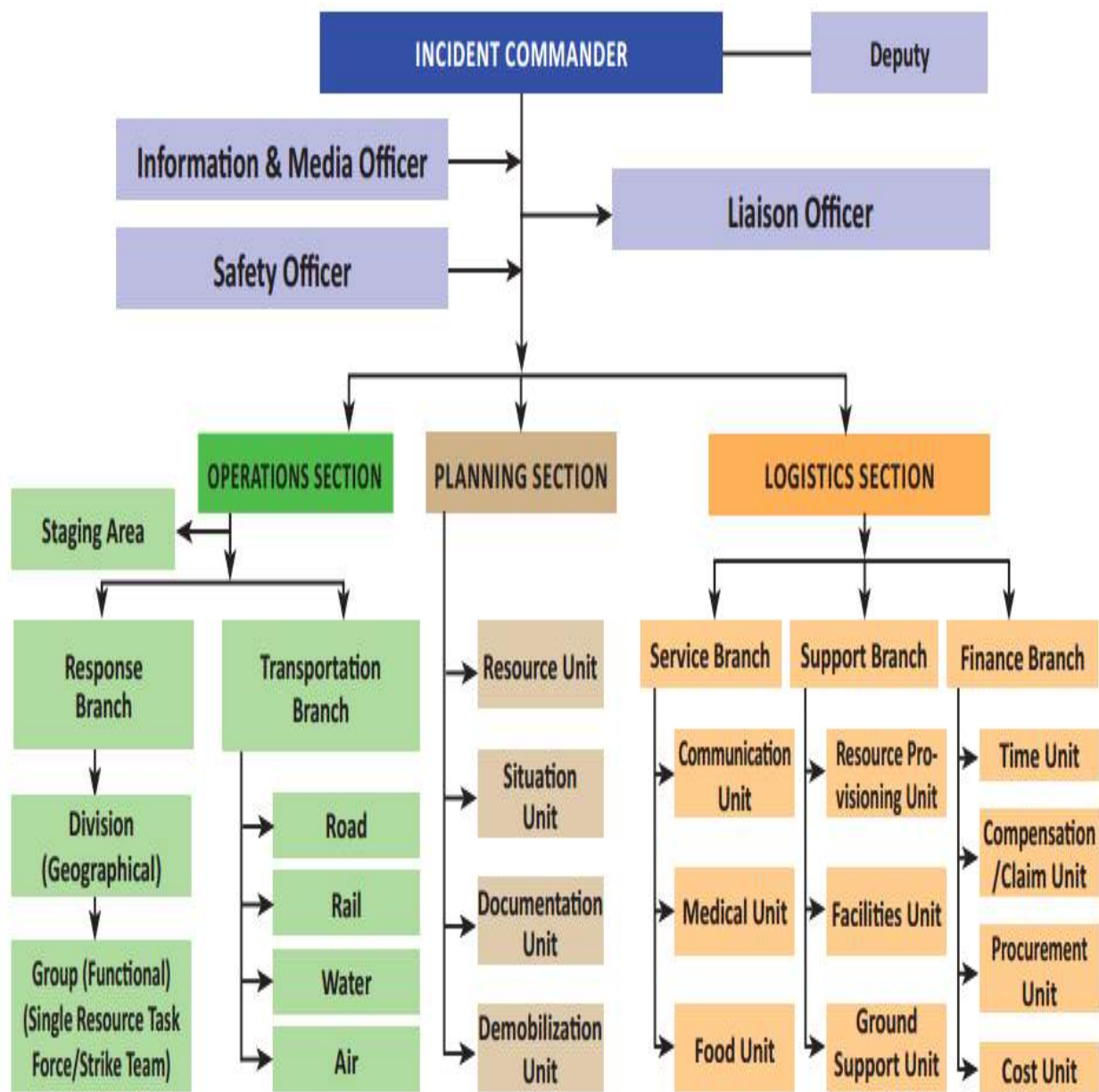
7.5.1 Trigger Mechanism

As soon as Emergency Operation centre would get the information about any emergency, the staff on duty in EOC will pass the information the DC-W and seek for his instruction for further actions. If the information pertains to the occurrence of a disaster in any part of the district, the staff on duty will also try to inform DDMA members, Emergency Support Functions-team leaders, major hospitals and State Disaster Management Authority etc. The staff on duty will also be responsible to reclaim information related to type, magnitude and location of the disaster and also inform it to responsible authorities. The EOC in-charge will also inform all the details to Divisional Commissioner and State EOC. All the desk officers/team leaders and Incident Response Team members will also be informed to immediately report at District EOC. Incident Response team and Desk officials would respond as per their standard operating procedures and directions of Incident Commander (IC).

7.5.2 Activation of Incident Response System

The emphasis in Disaster Management has shifted from relief centric approach to proactive regime and as such a well coordinated response with clockwork precision becomes one of the most important goals. Incident Response System has been developed in this regard.

Fig. 7.1 Structure of Incident Response Team



- IC will designate IRS members according to the rank requirement and assign responsibilities under four sections of logistics, planning, finance and administration.
- IC will also direct to the EOC in-charge to inform all the DDMA members about the incident and ICP (Incident Command Post).
- IC will direct ADM (Central) to coordinate with the team leader of Emergency Support Functions (ESFs)
- EOC/PCR will also pass the information to the DDMA members about the location of ICP.
- Direct EOC in-charge to pass the information to the State apex body/Unified commander.

Table 7.1: Rank for District level Incident Response Team

| S.No. | IRS Position | Suggested rank and position for District level IRS |
|--------------|---------------------------------|---|
| 1. | Responsible Officer | District Magistrate (Central) |
| 2. | Incident Commander | Additional District Magistrate (Central) |
| 3. | Liaison Officer | District Information Officer |
| 4. | Information and Media Officer | District Information Officer |
| 5. | Safety Officer | Specialist from DDMA/NDMA |
| 6. | Operations Section Chief | Additional District Magistrate (Central) |
| 7. | Staging Area Manager | Area Tehsildar |
| 8. | Response Branch Director | Divisional Fire Officer |
| 9. | Transportation Branch Director | Motor Licensing Officer (Central) |
| 10. | Planning Section Chief | Divisional Fire Officer (Central) |
| 11. | Situation Unit Leader | Respective Tehsildar and SHO of Police Station concerned |
| 12. | Resource Unit Leader | Area Tehsildar |
| 13. | Documentation Unit Leader | DPO (Central) |
| 14. | Coordination Unit Leader | PC (Central) |
| 15. | Demobilisation Unit Leader | Area Tehsildar |
| 16. | Technical Specialist | Specialist from NDMA/DDMA |
| 17. | Logistic Section Chief | Area SDM |
| 18. | Service Branch Director | SDM (Kotwali) |
| 19. | Support Branch Director | Tehsildar (Kotwali) |
| 20. | Communication Unit Leader | SDM (HQ) |
| 21. | Food Unit Leader | Tehsildar (karol Bagh) |

| | | |
|-----|----------------------------|---|
| 22. | Facilities Unit Leader | Tehsildar (Kotwali) |
| 23. | Ground Support Unit Leader | Tehsildar (Civil Line) |
| 24. | Medical Unit Leader | CDMO, Distt. Central |
| 25. | Finance Branch Director | Account Officer (Central) |
| 26. | Time Unit Leader | SDM (Kotwali) |
| 27. | Cost Unit Leader | Accounts Officer, O/o District Magistrate (Central) |

7.4.3 Responsibilities under Incident Response System

(i) Incident Commander: DM (Central)

- Incident Commander (IC) shall rush to the Emergency Operation Center (EOC) where technical experts and section chiefs shall join him. He shall remain in the contact of EOC to know the updated status of incident.
- In consultation to technical experts Incident Command Post (ICP) shall be selected near incident site. Site selection shall be on the basis of the wind prevailing directions and probability of secondary hazards etc.
- Obtain updates of the incident situation from ICP and establish a link for continuous communication through dedicated telephone lines with speaker phones, set of walkie-talkies, computer link etc. with the help of coordinator
- Supervise the overall management of each function through respective members of DDMA and expediting response whenever required
- Identify the hazardous and threatened areas based on map and information received ICP
- Take a decisions on requirement and priorities of evacuation and organize the resources to execute the same
- Based on the inputs from the first responders and experts available at ICP, identify the additional resources requirement and initiate mobilization with the help of section chiefs.
- Coordinate with the other district authorities and state authority
- After making required arrangement, IC shall visit incident site to supervise the situation
- He shall also take decisions in demobilizing the resources after the incident

Following three officers will support Incident Commander alongwith Operation, logistic, planning and finance section chiefs.

Safety Officer:-

- Recommend measures for assuring safety of responders and to assess or anticipate hazardous and unsafe situations and review it regularly;
- Ask for assistance and assign responsibilities as required;
- Participate in planning meetings for preparation of IAP (Incident Action Plan);
- Review the IAP for safety implications;
- Obtain details of accidents that have occurred within the incident area if required or as directed by IC and inform the appropriate authorities;
- Review and approve the Site Safety Plan, as and when required;

Liaison Officer:-

- Maintain a list of concerned line departments, agencies (CBOs, NGOs) and their representatives at various locations.
- Carry liaison with all concerned agencies including NDRF and Armed forces and line department of Government.
- Monitor Operations to identify current and potential inter-agency problems.
- Participate in planning meetings and provide information on response by participating agencies.
- Ask for personnel support, if required.
- Keep IC informed about arrival of all Government and Non – government agencies and their resources.
- Help in organizing briefing sessions of all Government and Non-governmental agencies with IC.

Information Officer:-

- Prepare and release information about the incident to the media agencies and others with the approval of IC.
- Note down decision taken and directions issued in case of sudden when Incident Response Team has not been fully activated.
- Ask for additional personal support depending on the scale of incident and workload.
- Monitor and review various media reports regarding the incident that may be useful for incident planning.
- Organise Incident Action Plan meeting as directed by the Incident Commander.
- Coordinate with IMD to collect weather information and disseminate it to all concerned.

14 Operation Chief: Additional District Magistrate (Central)

Most preferred rank for the operation chief is Additional District Magistrate. Following are the duties assigned for Operation Chief:

- Responsible for the management of all operations directly applicable to the primary mission. He will activate the Emergency Support Functions and will coordinate with the team leaders of ESFs.
- Activates and supervises organization elements in accordance with the Incident Action Plan (IAP) and directs its execution
- Determine need and request additional resources
- Review suggested list of resources to be rebased and initiate recommendation for release of resources
- Make expedient changes to IAP as necessary
- Report Information about special activities, events or occurrences to Incident Commander
- Maintain Unit / Activity details

(d) Emergency Support Functions

ESFs shall be activated under Operation Chief. On the receipt of information, Team Leaders (TLs) would take up following actions

- On the receipt of information about the off-site emergency Team Leaders (TLs) will activate their own Emergency Support Functions (ESFs)
- TLs will join IC and Operation Chief (ADM-CENTRAL) in EOC to ensure coordination and to provide assistance
- TLs would also move to the site for better operational control
- TLs will call the nodal officers of supporting agencies and immediately deploy the quick response teams (QRTs) from the location of nearest to the incident site
- They further reinforce their teams by deploying additional resources from surrounding areas so the effective first respond can be rendered at site
- A high alert would be notified to move additional resources and manpower to the incident site
- According to the feedback report additional TLs will take decision of movement of more team and manpower. In some of cases TLs may need to mobilize resources from nearby districts or states. In such cases chiefs will organize this through respective head quarters

15 Planning Section Chief

Planning section chief shall be responsible for performing following duties:

- Collection, evaluation, dissemination and use of information about the development of incident and status of resources. Information is required to understand the current situation and to prepare alternative strategies and control operations
- Supervise preparation of Incident Action Plan (IAP)
- Provide input to Incident Commander and Operation Chief in preparation of IAP
- Reassign out of service personnel already on site to other positions as appropriate
- Determine need for any specialized resources in support of the incident
- Establish information requirements and reporting schedules for Planning Section Unit (e.g. Resources, Situation Unit).
- Compile and display incident status information
- Facilitate the preparation and implementation of Incident Demobilization Plan.
- Incorporate Plans (e.g. Traffic, Medical, Site Safety, Communication) into IAP.
- Maintain Unit / Activity details.

16 Resource Unit Leader

Responsible for maintaining the status of assigned resources (Primary and support) at an incident. This is achieved by overseeing the check-in of all resources, maintaining a status keeping system indicating current location and status of all resources and maintenance of a master list of all resources e.g. by key supervisory personnel, primary land support resources etc.

- Establish check-in function at incident locations.
- Prepare Organization Assignment List & Organization chart.
- Maintain & post the current status and location of all resources
- Maintain master list of all resources checked in at the incident.

(b) Check-in/Status Recorder:

Needed at each check-in location to ensure that all resources assigned to an incident are accounted for:

- Prepare check-in form, resource status boards and status display board.
- Establish communications with the communications Centre and Ground Support unit.
- Post signs so that arriving resources can easily find the check in locations
- Record check-in information on check-in lists
- Transmit check-in information to Resources Unit on regular pre-arranged schedule/ as per need.
- Receive, record and maintain status information for single resources, strike teams, task forces, overhead personnel
- Maintain file of check-in lists.

I Situation Unit Leader

- Begin collection and analysis of incident data as soon as possible.
- Prepare post or disseminate resource and situation status information as required, including special requests.
- Prepare incident status summary
- Provide photographic services and maps, if required.

(d) Display Processor (*Draftsman-Computer trained*):

Responsible for display of incident status information obtained for field observers, resource status reports, aerial photographs, etc.

- Determine:-
 - Location of work assignment
 - Numbers, types and locations of displays required
 - Priorities
 - Map requirements for incident
 - Time limits for completion
 - Field observer assignments & communication means
- Obtain necessary equipment and supplies
- Obtain copy of LIAP for each period
- Assist SITL in analyzing and evaluating field report
- Develop required displays in accordance with time limits for completion.

(e) Field Observers

Responsible to collect situation information from personal observations at the incident & give it to situation team leader.

- Determine:-
 - Location of assignment
 - Type of information required
 - Priorities

- Time limit for completion
- Method of communication
- Method of transportation
- Obtain copy of IAP for the operation period
- Obtain necessary equipment & supplies for his use.
- Collect data like
 - Parameter of location of hot spots etc.
 - Be prepared to identify all facilities location (e.g. division boundaries)
 - Report information to SITL

(f) Demobilization Leader

- Responsible for developing incident DMOB Plan
- Review incident resource records to determine the likely size and extent of DMOB effort addl. Personnel, work space and supplies needed
- Coordination DMOB with agency representatives
- Monitor ongoing operation section resource needs
- Identify surplus resources and probable release time
- Develop incident check out for all units

(g) Documentation Leader:

Dy. Chief Inspector of factories and Tehsildar

- Arranging for complete documentation of proceedings at the incident site
- Maintaining record of what happened and what actions were taken
 - Recovering response costs and damages
 - Setting the record straight where there are charges of negligence or mismanagement resulting from the incident
 - Reviewing the efficiency and effectiveness of response actions
 - Preparing for future incident response
 - Videotaping of the entire combat the rescue operations

(h) Technical Coordinators

Two to Four experts in Geo-Sciences, Fire Safety, Industrial Safety and Health shall be nominated as technical experts. Major issues shall be addressed by them are:

a. *Formulation of response objectives and strategy*

TC shall assess the incident before taking actions and formulate realistic response objectives. The assessment shall be based upon following points:

- Pre-incident plans
- Information related to material involved, container involved, vehicle and structure involved and atmospheric conditions affecting the incident
- Environmental monitoring and sampling data (if available)
- Public protective actions to be initiated
- Resource requirements (trained manpower, specialized protective gear and other equipments)

- Hazards posed to the nearby areas

On the bases of above-mentioned points, they will formulate a defensive strategy to protect the public and environment from the immediate spill or discharge area.

17 Identification of Hazard Zone

Technical experts shall be able to determine real time contaminant concentrations at various distances downwind. They shall be responsible to estimate downwind concentrations and feeding the information to the Team leaders of various ESFs for further response. To estimate the hazard zone in a particular emergency scenario, the technical coordinator shall place the transparency of the vulnerability template with its x-axis along the prevalent wind direction and start point on the source of release on the scaled map.

18 Establishment of Hazard Control Zones at Incident Site

Technical expert should determine the zones varying according to the severity of hazard. For example Hot Zone, Warm Zone and Cold Zone. According to the zones local commandant post and rescue operations should take place.

d. Suppression of Hazardous Gas or Vapour Releases

Technical experts should also identify response measures to any other probability of outburst due hazardous gas and vapour release directly in the atmosphere from the ruptured and punctured containers or from the evaporating and boiling pools of liquid that have been formed due to chemical spill.

e. Selection of Personal Protective Equipments (PPEs)

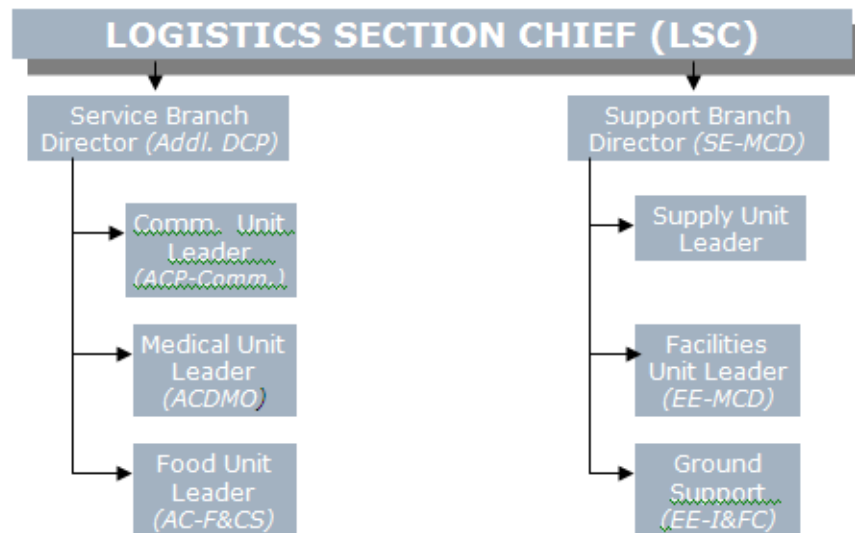
Technical persons should be able to guide the QRTs entering the hot zone on the correct type of PPEs as it is necessary to ensure that the materials from which clothing is fabricated will not be penetrating by the spill substance.

(iv) Logistic Section Chief

Responsible to provide facilities, services and materials for effective management of disaster. Participates in development and implementation of Incident Action Plan (IAP) and activates & supervise Logistic section.

- Assign work locations & tasks to section personnel
- Participate in preparation of IAP
- Identify service and support requirements for planned and expected operations
- Coordinate and process requests for additional resources
- Provide input to review communication plan, Traffic plan, medical plan etc
- Prepare service and support elements of IAP
- Recommend release of unit resources as per DMOD plan
- Maintain Unit / Activity details

Fig. 7.2 Logistic Section Chief



Following are the team members who will assist him in the process under service and support branch.

19 Communication Unit Leader:

- Prepare & implement incident wireless communication plan
- Ensure that incident communication centre & message centre are established
- Establish appropriate communication distribution/ maintenance locations within base/ camps
- Ensure communication systems are installed and tested
- Ensure equipment accountability system is established
- Ensure personal portable wireless sets from cache is distributed as for incident wireless communication plan
- Provide technical information required on
 - Adequacy of communication system currently in operation
 - Geographic limitation on communication system
 - Equipment capabilities / limitations
 - Number and types of equipments available
 - Anticipated problems in the use of communication equipments
 - Ensure equipments are tested and repaired
 - Recover equipments from released units.
- Responsible to receive and transmit wireless and telephone messages among personnel to provide dispatch services at the incident
- Set up message centre location as required
- Receive and transmit messages within and external incident
- Maintain files of general messages
- Maintain a record of unusual incident occurrences.

(b) Medical Unit Leader:

Responsible for

- Development of medical response plan
- Respond to requests for medical side and transportation for injured & ill incident personnel medical supplies.

I Food Unit Leader:

Responsible for supply needs for the entire incident including camps, staging areas.

- Determine food & water requirements
- Determine method of providing the best food facility as per situation demands
- Obtain necessary equipment & supplies and establish working facilities
- Order sufficient food & potable water from the supply unit
- Maintain an inventory of food, water
- Maintain food service areas & ensure that all appropriate health & safety measures are being followed.
- Supervise caterers, cooks and other food unit personnel.

(d) Supply Unit Leader:

Primarily responsible for ordering personnel, equipment & supplies receiving and storing all supplies for the incident maintaining an inventory of supplies servicing non-expendable supplies to equipment.

- Determine the type & amount of supplies en route
- Order, receive, distribute and store supplies & equipment
- Receive and respond to requests for personnel, supplies and equipment
- Maintain inventory of supplies & equipment.
- Service reusable equipment

(e) Ordering Manager:

- Obtain necessary order forms
- Establish ordering procedure
- Establish name and telephone number of personnel receiving orders
- Get names of incident personnel who leave without the approval of ordering authority
- Check on what has been already ordered
- Orders when possible
- Place orders in a timely manner
- Keep time and location for delivery of supplies
- Keep receiving and distribution manager informed of orders placed

(f) Receiving & Distribution Manager:

- Organize physical layout of supply area
- Establish procedures for operating supply area
- Set up a system for receiving and distribution of supplies and equipment
- Develop security requirement of supply area

(g) Facilities unit leader:

- Primarily responsible for the layout and activation of incident facilities e.g. base, camps, ICP.
- Provides rest and sanitation facilities for incident personnel
- Manage base and camp operations (to provide security and general maintenance)

(h) Ground support unit leader:

- Support out of service resources.
- Transportation of personnel, supplies, food & equipment.
- Fueling, service, maintenance and repair of vehicles and other ground support equipment.
- Implementing traffic plan for the incident

(v) Finance and Administration Section Chief

Responsible to take decisions related to financial and cost related matters under given time frame.

Following positions would be helping him in conducting his duties:

(a) Time Unit Leader: Responsible for status recording and equipments time taken recording

(b) Procurement Leader: Responsible for administering all financial matters pertaining to vendor contracts

I Cost Unit Leader: Responsible for collecting all cost data, performing cost effectiveness analysis & providing cost estimates & cost saving recommendations for the incident

Desk Arrangements

District EOC will expand to include desk arrangements with responsibilities for specific tasks. The desk arrangement may continue to operate from EOC till the time long term plan for rehabilitation are finalized. The desk arrangements provide for divisions of tasks, information gathering and record keeping and accountability of the Desk Officer to the District Commissioner. The Team leaders of emergency support functions shall be the Desk Officer and work under the coordination of Operation Chief. The desk officers shall be responsible to prepare, update and process reports according to the formats. Below Emergency Support Functions of each desk officer/team leader has been discussed in detail.

7.5.5 Emergency Support Functions

Emergency Support Functions (ESFs) are the essentials of Emergency Management comprising of various coordinating agencies, which manage and coordinate specific kinds of assistance common to all disasters types. The plan establishes an 84rganizat set-up to conduct ESF operations for any of the Natural and Manmade Disasters. It outlines an implementing framework of sharing resources and co-coordinating, preparedness, Mitigation, response and recovery as per the requirement. The Plan has structured the activities of concerned agencies i.e. primary/nodal and support agencies into an 84rganizat manner according to their capabilities, skills, resources and authorities across the state and district government. It also attempts to unify efforts of state departments so that they are involved in emergency management comprehensively to reduce the effects of any emergency or disaster within the state. Refer table 6.2 for the list of ESFs and primary and secondary agencies involved.

Organisation setup of the ESF at District Level

The Revenue Department of the district, which may be renamed as 'Department of Revenue and Disaster Management', as directed by the Ministry of Home Affairs, is the prime co-ordinating agency for disaster risk management efforts. However there will be other agencies involved in-charge of different ESFs. Each ESF is headed by a lead organization and assisted by supporting organizations for coordinating the delivery of resources and services to the disaster-affected area.

Fig 7.6: Emergency Support Functions in Response Mechanism

These ESFs form an integral part of the EOC and each ESF should coordinate its activities from the allocated EOC. Extension teams and quick response teams (QRTs) would be required to follow their response procedures at the affected site. Nodal officers of all the ESFs would constitute Incident Management Team. Nodal officer would also nominate names for the QRT members who will accomplish disaster management related work at the field level. Similarly supporting agencies would also nominate their nodal officers and QRT members who will assist to the primary officers during response phase. Additional names should also be proposed to backstop the requisite positions.

Nodal and Supporting agencies comprising of QRTs shall be trained to carry out their functions at the response site. The success of ESF will be of critical importance and would reflect in the lives saved in the golden hour. All ESFs have to assist the Incident Commander i.e. District Magistrate at State level as per their assigned duties described in the SOP's and to be followed during emergency within the District/State.

A detailed organizational setup of all ESFs and team leaders has been given below:

In any case of any disaster Police, Fire, Medical and Revenue Department have been identified as First Responder.

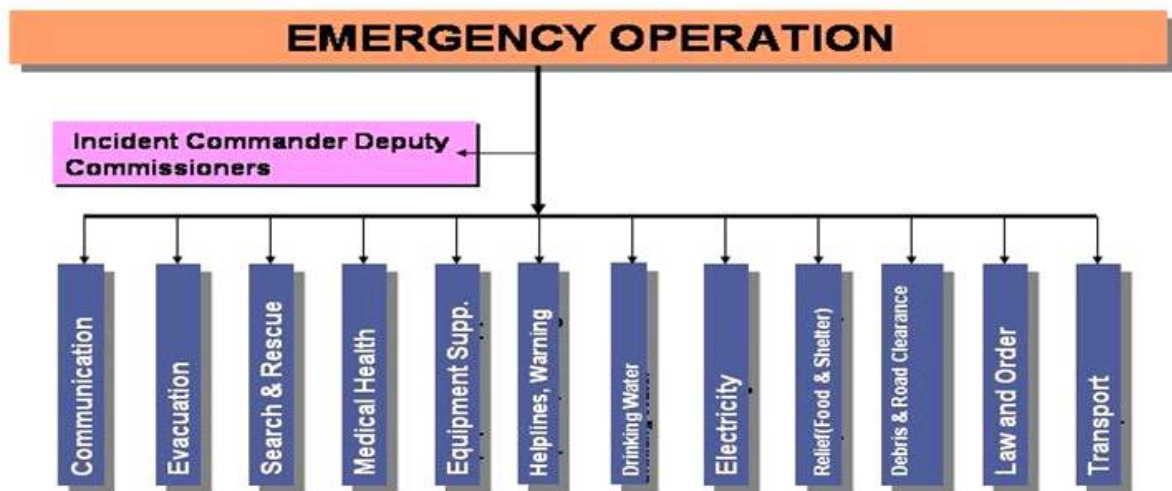


Fig. 7.3 Emergency Support Functions

A set of clearly defined responsibilities for all the ESFs have been mentioned below:

Table 7.2 ESFs Teams

| ESF | Function | Coordinator | Members |
|-------|--|---|--|
| ESF1 | Communication | MTNL | NIC, Police, Revenue Wireless, Private Telecom |
| ESF2 | Evacuation | Police Department | Army, Health Dept, Civil Defence, Delhi fire Service, NCC |
| ESF3 | Search and Rescue | Secy. Home | Fire Deptt, Police, Civil Defence, Army |
| ESF4 | Medical Health/Trauma | Secy. Health | Major Hospitals, CATS, St. John Ambulance, Civil Defence |
| ESF5 | Equipment Support | Secy. Urban Development | MUNICIPAL CORPORATION, PWD, NDMC, Cantt.Board, DDA, JAL Board |
| ESF6 | Helplines, Warning Dissemination & coordination Media coverage | Pr. Secretary (Revenue/Disaster Management) | All Emergency Support Functionaries (ESFs), Media Agencies |
| ESF7 | Drinking Water | CEO, Jal Board | DJB |
| ESF8 | Electricity | Secy. Power | Transco, Power Companies (TPDDL/BSES) |
| ESF9 | Relief (Food and Shelter) | Pr. Secretary (Revenue/Disaster Management) | Civil Supplies Corporation, Civil Defence, Volunteer Organisations |
| ESF10 | Debris and Road Clearance | Commissioner, MUNICIPAL CORPORATION | PWD, NDMC, Cantt. Board, DDA, MES, CPWD |
| ESF11 | Law and Order | Commissioner, Police | Civil Defence, Home Guards |
| ESF12 | Transport | Secy. Transport | DTC, DMRC |

7.5.6 Action plan for Emergency Support Function**1. Communication****Situation Assumption:**

Due to extreme fire explosions or a high intensity earthquake telephone wires might get damaged and communication from the site is not possible. There is a need to inform to various departments and to establish a temporary communication system.

Primary Agencies : Mahanagar Telephone Nigam Limited (MTNL)

Supporting Agencies: NIC, Private telecommunication and Mobile phone operators

Immediate Actions :

- Team Leader (TL) will activate ESF immediately and intimate to his supporting officers
- He will establish a contact with district EOC for First Information Report
- He will decide upon the extent of damage to telecom services and network and will provide possible arrangements to establish reliable networks
- In such kind of large explosion, the communication systems of the affected installation may get severely damaged and be rendered useless. In such case communication coordinator would be responsible to provide emergency communication system to the

incident site. It shall comprise through wireless (available within the Delhi Administration), mobile phones and land lines available with the industries

- Coordinator will establish an 'all call system' on telephonic network for notification of emergency in the areas likely to be affected
 - Prepare a standard message format (in Hindi and English) for use in radio/television broadcast or outdoor notification through megaphone to facilitate and reduce time necessary to alert the public of a problem and inform them of the protective actions to be taken
 - Establish a warning system for different levels of emergency
 - TL should send Quick Response Team (QRT) at the incident site with required equipments and resources
 - TL will inform to IC about the restoration of telecom services and will communicate new phone numbers
 - HAM radio operators would be informed about the current requirement and coordination mechanism
 - TL monitors the situation and arranges staff required to operate established systems
- Action to be undertaken by Quick Response Teams (QRTs)
- QRT members will reach to the incident site as soon as they get instructions
 - QRT will take stock of the situation from the IC and also from the members of the other QRTs
 - QRT will assess the ground situation and send reports to state ESF agencies. The report would contain assessment of overall damage listing, overhead route damage (mts/kms), cable damaged (in yards/mts) and specific equipment damage
 - Establish a temporary communication facility for the use of public
 - Identify requirement of manpower, resources and equipments
 - Begin restoration by removing and salvaging wires and poles
 - Reporting to the head office

Coordinating ESFs: Help lines, Relief, Medical response, Law and order, Search and rescue, etc

21 Evacuation

Situation Assumption:

People who are residing in vulnerable location may get affected due to the chemical explosions/fire/earthquake. These areas may be near by installation, industries, railways and other institutions. Under such circumstances TL should take up decision either to evacuate the places or not.

Primary Agency : **Police department**

Supporting Agencies : Police department, Fire department, SDMC & NDMC-Central Zone, Karol Bagh Zone, Civil Line Zone & Kotwali Zone and Civil Defence and Home Guard department, NCC, NSS, NYKS, NGOs

Task Involved :

The Team Leader (TL) with the Help of QRTs shall perform following duties:

22 Identification of people to be evacuated

The decision of the area under dangerous location will largely depend upon the wind speed, direction and rate of explosion.

23 Evacuation of general public

- On the directions of Incident Commander (IC), the ESF Team Leader will perform evacuation. He will instruct the team to initiate evacuation of the areas expected to be exposed and threatened by the explosions
- The QRT shall move alongwith adequate material and resources to carry out evacuation. People will be directed to move towards safer areas identified by technical experts
- The team leader will designate in-charge of relief centers and keep in touch with them for regular head count and care of evacuees
- Police, Fire, Civil Defence & Home Guard (CD & HG) and other government employees may have to go door to door to ensure that residents have been alerted about the emergency

24 Evacuation routes and assembly points

- In planning process routes shall be defined well in advance. These routes should be clearly spelt out in warning signals as also the location of the shelters to where people with automobiles should proceed and people without automobile should assemble
- Designated evacuation routes should be major roads preferably but according to the wind speed and directions
- As evacuation would be declared police and fire should be prepared to control roads and traffic on evacuation route
- Apart from above mentioned duties TL should also dispatch following notifications:-
- The Team Leader will ensure that notification has been communicated to the nearby institutions such as schools, hospitals, residential colonies and similar facilities having large group of people
- The team leader will also ensure that near by water users (industries, farm irrigations, drinking supplies) and water treatment plants are informed to get water at the incident sites
- On getting instructions from the Incident Commander (IC), the team leader of the ESF will ensure notification to the general population for evacuation immediately and rush to safer sites
- It is important to note that next kin are promptly notified of fatalities or severe injuries carefully in a supportive fashion. This activity can be discussed with Police, Red Cross society, voluntary organizations and NGOs

Coordinating ESFs : Law and Order, Search and Rescue, Food and Shelter

25 Search and Rescue, Fire Fighting

Situation Assumption:

There may be a massive destruction, aggressive fire explosions, there may be a need of repairing leakages to reduce fire explosions, situation can aggravate due to mishandling or carelessness

Primary Agency : Delhi Fire Service

Supporting Agencies :

Trained fire fighting/search and rescue team of incident site and near by installations (IOCL, BPCL, HPCL), Civil Defence and Home Guard, Police department

Immediate Tasks :

- TL will activate the ESF and give instructions to the QRTs to reach at incident site to person rescue operations
- TL will coordinate with LCP and EOC to judge the situation
- TL will coordinate in deputing rescue team to enter in hazardous areas
- TL will coordinate with technical experts, safety coordinators and material coordinator for quick response in case of any requirement in conducting rescue operations

Immediate Tasks of QRTs:

Fire fighting teams will undertake these services in case of extreme fire explosions and chemical disaster

On-scene Assessment

First fire vehicle to reach at incident site will contact the site controller and collect the necessary information regarding chemical leak, action taken, current status and type of equipment required

- Driver will park their vehicle in a manner to prevent exposure to air-borne chemical contaminants and fire explosions
- Each crew-member will wear the necessary PPEs (Personnel Protective Equipments) before entering in the "hot zone". They will work in pairs and coordination
- The situation will be communicated to the FCR to provide the update of additional resource and manpower requirement

Plugging/Stopping of Leaks

Few crew-members having good knowledge of basic tools and knowledge to limit the losses from punctured or leaking tanks will work for plugging holes. Plugs of varying sizes and shapes (conical, cylindrical, square or wedge shaped wood pieces, rubber or metal sheets) can be jammed in the wholes to reduce the leaking.

Suppression of Hazardous Gas or Vapour Releases

Based on the guidance of technical coordinators, the response team shall take rapid measures to reduce the rate of amount of hazardous vapors or gases entering in the atmosphere using one or combination of the following measures

- Physical restriction of liquid pool surface areas, transfer to an alternate or standby container, if available.
- Use of fire-fighting or specialized hazardous material foams, dilute or coverage of liquid pools with water or other compatible liquids.
- Use of water sprays or fogs, neutralization of spilled liquids, cooling of spilled liquids or venting tanks

Search and Rescue Operations

- According to the instructions of rescue coordinators QRTs should enter into the hazardous areas and rescue injured and trapped people
- For common safety practice, QRTs should work in pairs

- QRT should initiate search and rescue operations of trapped people under the guidance of technical experts
- QRT of rescue operations should carry a self-contained breathing apparatus (SCBA) to carry out their mission without falling victim. They should also carry a spare SCBA unit which will help them to escape people trapped in the hazardous areas and also sometimes rescue workers require extra air supplies to accomplish prolonged rescue.

Coordinating ESFs : Law and Order, Relief, Evacuation, Water Supply

26 Law and Order

Situation Assumption:

There may be a chaos in the affected area. People may rush without proper following proper instructions which may increase the expected loss. Traffic may become out of control and lead to jams.

Primary Agency : Police Department (Police and Traffic Police)

Supporting Agencies : Civil Defence and Home Guard

Immediate Actions of Police:

- Deploying quick response teams (QRTs) to maintain law and order at the incident site
- QRTs deployed at the site will be equipped and will coordinate with following activities
- Quick Assessment of law and order situation in affected areas
- Cordon off the site to restrict movement of curious onlookers, vehicles and pedestrians
- Control and monitor traffic movements
- Support and coordinate with local administration
- Prepare updates on the law and order situation in every 2 hours and brief the authorities
- Ensure law and order at assembly points and evacuation points
- Control situation of rioting and looting and cordon off affected areas
- Provide traffic diversions so as to ease movement of response vehicles to incident site
- Gather and disseminate information about the traffic flow on alternate routes for decongestion
- Ensuring law and order in rehabilitation centers
- Communicate with PCR on regular basis regarding field activities including deployment of manpower and resources
- To advise home-guards and civil defence to remain alert for responding to call from Police
- To contact nearby hospitals for making emergency arrangements for receiving injured persons

Immediate actions of Traffic Police:

- To coordinate and communicate with concerned functionaries
- To detail traffic staff to reach the place of occurrence
- To give directions whenever necessary to ensure free passage for fire brigade ambulance, police vehicles and vehicles of other respondents
- DCP (traffic) to coordinate with the DTC and other private transporters for additional vehicles

Coordinating ESFs :

Communication, Search and Rescue, Transport, Help lines and Warning dissemination and Relief Supply etc.

27 Medical Response and Trauma Counseling

Situation Assumption:

Expect large number of casualties. There may be a requirement of more trained professionals and specialists in various fields. There may be a requirement to maintain a close contact with the other major hospitals in case of more severe conditions

Primary Agency : Directorate of Health Service

Secondary Agencies: CATS, DDU Hospital, GGS Hospital, SDMC-Health Department (WZ, NGZ, KBZ), CGHS, Indian Red Cross Society, St. John Ambulance, Installations (IOCL, BPCL, HPCL), CD & HG, IMA representatives, NCC, NSS, NYKS and NGOs

Immediate Actions :

- Ensure the adequate number of medical professional to reach at the site including specialist in chemical exposure handling
- DDHS in consultation with the respective medical superintendents of major hospitals should also responsible to prepare a mass casualty plan
- Ensure high sanitation standards at resettlement site to reduce epidemic outbreak
- Providing adequate treatments to the victims of explosions
- Trained professionals should be mobilized by psychological support
- Ensure setting up of temporary information center at hospitals with the help of communication ESF
- Send vehicle and additional equipments

Immediate Actions of QRTs:***Establishment of Triage Station***

- Mass casualty situation will require establishment of field hospitals to take care for the injured and to identify stabilise and transport more serious cases to the hospitals
- Codes should be used to recognize serious and stable cases such as red –critical, yellow-stable and green-wounded
- Treatment should be provided according to the casualty of the victims
- Medical coordinators should propose rehabilitation centers as per the type of casualties
- Field hospitals shall maintain a record of all the patients so as to enable accounting of personnel and their destinations after triage

Medical Support for Response Personnel

Properly equipped medical personnel and ambulances should be made available to check and treat injured or contaminated response personnel

Medical support at temporary shelters

- A team will take care of the people who become ill during evacuation or later.
- Team should be aware of the signs and symptoms of exposure to toxic materials so that they can easily identify victims and provide them treatment and care
- Contaminated individuals should be segregated from the unexposed people until they are adequately decontaminated
- Special facility should be given for care of the handicapped and elderly

Coordinating ESFs: Search and Rescue, Evacuation, Communication

28 Water Supply**Situation Assumptions:**

There may be a need of supplying water for fighting operation. There may also be a need of water for drinking purpose. Rehabilitation site might be requiring temporary/mobile toilets, there may be need to ensure clean environment

Primary Agency : Delhi Jal Board (DJB)

Supporting Agencies: Irrigation and Flood Control Department, SDMC, Railways

Immediate Tasks :

- The team leader will ensure that Quick Response Teams are on the site alongwith the required resources
- He shall be ensuring uninterrupted supply of water for fire-fighting to all the brigades in operation
- He shall coordinate with the transport coordinator for replenishing the depleted stock of fire water at the incident site through water tanks
- Carry out the task of repairing all damages to water supply system
- Arranging alternate storage of potable water at temporary shelters
- Ensure restoration of potable water as per standards and procedures laid down under 'Standards for Potable Water'
- Plan for emergency accommodation of water supply in or near temporary shelters
- Establish temporary sanitation facilities at the shelters
- Ensure cleanliness of sanitation facilities, relief shelters and local commandant post

Coordinating ESFs: Shelter, Relief, Evacuation, Medical, Search and Rescue

7. Relief (Food and Shelter) Supply

A. Food Supply

Situation assumption:

There may be a need to distribute food packets and drinking water to the victims

Action to be taken by: Food and Civil Supplies Department

Supporting Agencies:

Indian Red Cross Society, NGOs, NYKS, NCC, NSS and Education department

Immediate Tasks :

- The team leader (TL) will activate ESF on receiving the information about the incident and will also inform to the supporting agencies
- Food coordinator would gather information about the locations of shelters and number of persons housed in each of these shelters
- The TL will guide QRTs to reach at rehabilitation centers to provide food packages
- The TL will keep on coordinating about the distribution of food items to the evacuees and will give appraisal to the IC
- In case of shortage of food items the TL will arrange more food packages and will ensure continuous supply

Tasks for QRTs :

- Management and distribution of relief items to affected victims
- Report the progress on action to the TL
- Inform the TL about more requirements of staff members, additional materials and food packages
- Initiate procurement of food items available at near by markets
- Prepare take-home food packets for the families
- Ensuring equal distribution of relief material including children, aged groups, women and poor people

Coordinating ESFs: Evacuation, Shelter, Water and Sanitation and Medical response

B. Shelter Arrangements**Situation Assumption:**

There may be a situation of transferring victims to the safer temporary shelter, there may also be a need to establish triage station for medical treatments

Primary Agency : Revenue Department

Supporting Agencies: Nehru Yuva Kendra Sangthan, ARADHYA-NGO, Education Dept, NSS, NCC

• Immediate Actions :

- The team leader (TL) would be the in-charge of rehabilitation centers who will ensure number of people evacuated, care of evacuees and availability of essential supplies
- Those who will reach to the relief centers would also like to know about their missing members. TL will response to their queries and also pass on the message to the evacuation and rescue related coordinators
- The Quick Response Team (QRT) will help them in arranging temporary shelters, food and sanitary facilities
- Medical facilities will also be provided to the victims and injured people

Coordinating ESFs: Search and Rescue, Evacuation, Medical Response, Law and Order, Relief Supply and Water and Sanitation

**LIST OF NIGHT SHELTERS
DISTRICT: CENTRAL**

DIVISION :- KOTWALI

| S.NO | Name of Night Shelter | Required facilities available | Deficiencies and areas improvement |
|------|--|---|------------------------------------|
| 1. | Yamuna Bazar near Hanuman Mandir, Delhi 06 | Blankets, Water, Electricity and Mobile Toilets | Satisfactory |
| 2. | Yamuna Bazar near Hanuman Mandir, Delhi 06 | Blankets, Water, Electricity and Mobile Toilets | Satisfactory |
| 3. | Near Kudesia Ghat Night Shelter, Delhi | Blankets, Water, Electricity and Mobile Toilets | Satisfactory |
| 4. | Dadi Park near Hanuman Mandir, Yamuna Bazar, Delhi | Blankets, Water, Electricity and Mobile Toilets | Satisfactory |
| 5. | Katra Maula Bux Roshanara Road | Blankets, Water, Electricity and Mobile Toilets | Satisfactory |
| 6. | Jama Masjid Night Shelter Code No. 101 | Blankets, Water, Electricity and Mobile | Satisfactory |

| | | Toilets | |
|-----|--|---|--------------|
| 7. | Delhi Gate Handicapped Children drug Rehabilitation Centre | Blankets, Water, Electricity and Mobile Toilets | Satisfactory |
| 8. | S.P Mukhrejee Marg | Blankets, Water, Electricity and Mobile Toilets | Satisfactory |
| 9. | Fateh Puri Old Delhi Railway Station | Blankets, Water, Electricity and Mobile Toilets | Satisfactory |
| 10. | Fountain Chandni Chowk | Blankets, Water, Electricity and Mobile Toilets | Satisfactory |
| 11. | Community Centre hanuman mandir | Blankets, Water, Electricity and Mobile Toilets | Satisfactory |
| 12. | At. Prop. No. 1546 Ajmeri Gate | Blankets, Water, Electricity and Mobile Toilets | Satisfactory |
| 13. | 759/1 Chabi Ganj, Community Centre | Blankets, Water, Electricity and Mobile Toilets | Satisfactory |
| 14. | Phool mandi Building Mori Gate | Blankets, Water, Electricity and Mobile Toilets | Satisfactory |
| 15. | Ist Floor Community Hall Sarai Phoosh | Blankets, Water, Electricity and Mobile Toilets | Satisfactory |
| 16. | Gandha nalla Ist Floor MCD Community Centre Kashmere Gate | Blankets, Water, Electricity and Mobile Toilets | Satisfactory |
| 17. | Chamalian Road 6562/XIV | Blankets, Water, Electricity and Mobile Toilets | Satisfactory |
| 18. | Hall NO. 4 Fatehpuri for children shelter | Blankets, Water, Electricity and Mobile Toilets | Satisfactory |
| 19. | 811/1 Kashmere Gate | Blankets, Water, Electricity and Mobile Toilets | Satisfactory |
| 20. | At. 1 st Floor Prop. No. 1675/VIII Himmat Garh, Delhi | Blankets, Water, Electricity and Mobile Toilets | Satisfactory |
| 21. | 3329-30/XI Delhi Gate | Blankets, Water, Electricity and Mobile Toilets | Satisfactory |
| 22. | Prop. No. 797/VIII Kundewalan | Blankets, Water, Electricity and Mobile | Satisfactory |

| | | Toilets | |
|-----|--|---|--------------|
| 23. | Prop. No. 2819/VIII, Turkman Gate Gali Shankar | Blankets, Water, Electricity and Mobile Toilets | Satisfactory |
| 24. | Chandar Shekar Azad Colony near Sarai rohilla | Blankets, Water, Electricity and Mobile Toilets | Satisfactory |
| 25. | A- Block Motia Khan | Blankets, Water, Electricity and Mobile Toilets | Satisfactory |
| 26. | Kharian Mohalla Roshanara Road | Blankets, Water, Electricity and Mobile Toilets | Satisfactory |
| 27. | L- Block Pratap Nagar, near Shastri nagar | Blankets, Water, Electricity and Mobile Toilets | Satisfactory |
| 28. | Yamuna Pusta near ISBT | Blankets, Water, Electricity and Mobile Toilets | Satisfactory |
| 29. | Himmat Garh Ram Leela Ground | Blankets, Water, Electricity and Mobile Toilets | Satisfactory |
| 30. | Mori Gate BVK | Blankets, Water, Electricity and Mobile Toilets | Satisfactory |
| 31. | Yamuna Bazar Opp. Hanuman Mandir | Blankets, Water, Electricity and Mobile Toilets | Satisfactory |
| 32. | Yamuna Bazar Old Bridge | Blankets, Water, Electricity and Mobile Toilets | Satisfactory |
| 33. | Jama Masjid 1 | Blankets, Water, Electricity and Mobile Toilets | Satisfactory |
| 34. | Yamuna Bazar near Nigam Bodh Ghat | Blankets, Water, Electricity and Mobile Toilets | Satisfactory |
| 35. | Jama Masjid II (only for male) | Blankets, Water, Electricity and Mobile Toilets | Satisfactory |
| 36. | Yamuna Pusta Code 105 | Blankets, Water, Electricity and Mobile Toilets | Satisfactory |
| 37. | Jama Masjid III (Family) | Blankets, Water, Electricity and Mobile Toilets | Satisfactory |
| 38. | Jama Masjid (only for children) | Blankets, Water, Electricity and Mobile | Satisfactory |

| | | Toilets | |
|-----|-----------------------------------|---|--------------|
| 39. | Yamuna Pusta near Nigam Bodh Ghat | Blankets, Water, Electricity and Mobile Toilets | Satisfactory |
| 40. | Hanuman mandir Yamuna Bazar | Blankets, Water, Electricity and Mobile Toilets | Satisfactory |
| 41. | Yamuna Bazar Ghat-1 | Blankets, Water, Electricity and Mobile Toilets | Satisfactory |

SUB DIVISON: - KAROL BAGH

| S.NO | Name of Night Shelter | Required facilities available | Deficiencies and areas improvement |
|------|--|---|------------------------------------|
| 1. | Lahori Gate | Blankets, Water, Electricity and Mobile Toilets | Satisfactory |
| 2. | Community Centre Rehar Pura Karol Bagh | Blankets, Water, Electricity and Mobile Toilets | Satisfactory |
| 3. | Gali Tel Mil, Nabi Karim | Blankets, Water, Electricity and Mobile Toilets | Satisfactory |
| 4. | Prop. No. 6108, Gali Ravi Das | Blankets, Water, Electricity and Mobile Toilets | Satisfactory |
| 5. | Prop. No. 10788-89, Jhandewalan Road | Blankets, Water, Electricity and Mobile Toilets | Satisfactory |
| 6. | Prop. No. 10615, Jhandewalan Road | Blankets, Water, Electricity and Mobile Toilets | Satisfactory |
| 7. | Commercial Building Motia Khan | Blankets, Water, Electricity and Mobile Toilets | Satisfactory |
| 8. | Prop. NO. 3074/VII Ajmeri Gate | Blankets, Water, Electricity and Mobile Toilets | Satisfactory |

| | | | |
|-----|--|---|--------------|
| 9. | Padam nagar | Blankets, Water, Electricity and Mobile Toilets | Satisfactory |
| 10. | Tank Road, Bapa Nagar, Karol Bagh | Blankets, Water, Electricity and Mobile Toilets | Satisfactory |
| 11. | 9386/87/XV, Pahar Ganj, Delhi | Blankets, Water, Electricity and Mobile Toilets | Satisfactory |
| 12. | Prop. No. 9090/XV, Gali No. 02, Multani Danda, Pahar Ganj, Delhi | Blankets, Water, Electricity and Mobile Toilets | Satisfactory |
| 13. | Near Liberty Cinema, Dev Nagar, karol bagh | Blankets, Water, Electricity and Mobile Toilets | Satisfactory |

SUB DIVISION:- CIVIL LINES

| S.NO | Name of Night Shelter | Required facilities available | Deficiencies and areas improvement |
|------|--|---|------------------------------------|
| 1. | Aruna colony Majnu Ka tila Community Centre / Hall | Blankets, Water, Electricity and Mobile Toilets | Satisfactory |

8. Equipment Support, Debris and Road Clearance, Sanitation

Situation Assumptions:

There may be a requirement of arranging equipments to perform fire fighting and search and rescue. Roads may get blocked due to debris

Primary Agency : SDMC (Central Zone, Najafgarh Zone, Karol Bagh Zone)
 Supporting Agencies : PWD, DJB, DMRC, DDA, Installations (BPCL, IOCL, HPCL),
 Task Involved :

- The team leader (TL) will inform Quick Response Teams(QRTs) and Supporting agencies about the incident
- Coordinate with supporting agencies to mobilize equipment form warehouse
- Assessing road blockage and building damage through QRTs

In addition to the above, coordinator would also coordinate with following activities

a. Availability of respiratory protective devices

In case of large scale explosion, sometimes there may be a shortage of protective devices. Therefore, coordinator would judge the requirement of personal protective equipments and clothing for members of emergency teams.

b. Availability of Special Protective Clothing

In the crises situation sometimes there may be requirement of more complete protection of the body by clothing that is resistant to the damaging effects of the spilled substance. Such situation may require clothing such as boots, gloves and disposable suits, air-tight fully encapsulating 'astronaut' suits made of chemical resistant materials.

c. Ensuring availability of support services for response teams

Field response teams would be working day and night at incident site. These personnel will require rest areas, food and sanitation facilities etc. Therefore, material coordinator alongwith the NGOs and coordinators of food and shelter will arrange rest areas, food, shelter and other facilities.

d. Maintenance of Apparatus and Equipments

There would be few equipments requiring refueling and minor maintenance for uninterrupted operation. Therefore, on-scene services should be arranged so that operation can be continued without any problem.

Tasks for Quick Response Teams :

- Conduct damage assessment including location, number of structure damaged and severity of damage
- Enlisting type of equipments required for conducting debris clearance
- Report the situation and progress report to EOC and TL
- Undertake construction of temporary roads to serve as access to the site by other response agencies

Coordinating ESFs: Search and Rescue, Medical, Evacuation, Helplines and warning dissemination, Food and Shelter

9. Help Lines

Situation Assumptions:

A large number of reporters are arriving at the scene to get the correct information. There is a need to spread cautions to the local people about their movement towards safer areas. There may be rumors about the information.

Primary Agency : Revenue Department

Supporting Agencies: NIC, MTNL, Publicity and Information department, Press trust of India, Important Media channels and newspapers, AIR, Doordarshan and Press Information Bureau

Tasks Involved :

- Coordinator will transfer an adequate information to the large number of reporters arriving on scene and attempting to interview response teams and officers so that unwanted rumors can be reduced
- Designate one specific individual and an alternate press officer to join the team of press officers
- Coordinator should try to communicate the timely and right information so that confusions and rumors can be reduced
- Compile the list of telephone numbers of local radio, televisions and other related personnel who can help in air announcements

- Provide the desired support to the press officers with secretariat support, photocopy machines, and means of communications with overall command of the response operations
- Establish a firm policy among all local officials and response personnel as to who should speak or should not speak to media personnel
- Ensure that key emergency response personnel understand the need to relay up-to-date "status report" to press on a regular basis
-

Coordinating ESFs: Search and Rescue, Evacuation, Relief and Shelter, Transport, law and Order and Medical Response etc.

10. Electricity

Situation Assumptions:

Expect electric short circuits in the affected area which may further aggravate the fire explosions. Electric fitting of the affected areas may get damaged and may need to be repaired, there may be a requirement of temporary lightening arrangements in the relief shelters and local commandant post.

Primary Agency : BSES-Rajdhani Limited/Reliance Energy

Supporting Agencies: TPDDL, SDMC (WZ, KBZ, NGZ), TRANSCO

Task Involved :

- Team leader will activate the Emergency Support Function (ESF) by informing his headquarter team and field team
- Informing nodal and supporting agencies about the incident

a. Notification and shutdown of electricity utilities

Major explosions may be caused by breaking of power supply line and electrocution hazard to those who might contact with any downed lines. To avoid such cases, it is desired to shutdown electric power system rapidly in the area and near by areas. As per the instruction given by IC, coordinator should instruct the concerned officers of BSES/TPDDL to shut down the power supply immediately.

- **Provisioning Backup Power during Emergency**

Once power system is closed down, but power would still be required for response teams, LCP, EOC, water supply stations, temporary houses and temporary hospitals. Therefore, electricity coordinator will be responsible for providing back-up or alternate source of uninterrupted power supply for smooth operations

In addition to the above, QRTs should also undertake following responsibilities:

- Take stock of situation immediately on reaching the incident site
- Coordinate with other team leaders and provide essential help expected from the electricity department
- Conduct repairing work of dismantled connections
- Provide temporary electricity supply to EOC, LCP and relief centers
- Report to the team leader about the situation appraisal

Coordinating ESFs: Road and Debris Clearance, Incident Command Post, Relief and Shelter, Medical response etc

11. Transport

Situation Assumptions: There may be a need of diverting transport immediately or there may be a need to transport affected population to the safer places

Primary Agency : Department of Transport

Supporting Agencies : Delhi Transport Corporation, SDMC (WZ, KBZ, NGZ)

Immediate Tasks :

- Direct the local transport coordinator to direct the fleet (drivers) and coordinate the following transport activities during emergency
- Closely liaison with the communication and evacuation coordinators
- On the basis of instructions delivers by IC, he will effect the warning/ Instructions/ notification /operation
- Arrange for the fleet of vehicles at a pre-designated location so that they can transport the affected population of safer areas (relief centre)
- Transporting people from vulnerable areas to safer areas
- Also transporting required equipments, materials and personnel etc.

Coordinating ESFs: Medical Response, Law and Order, Debris and Clearance, Evacuation, Search and Rescue.

7.5.7 Incident Command Post

In case of emergency IC should propose an incident command post as a complimentary unit to EOC, which will operate close to the disaster site and shall be linked directly with the District Emergency Operations Centre. Concerned SDM shall be the Nodal Officer from district administration responsible of coordinating with Emergency Response Teams at field level. The Incident Commander shall also appoint an Administrative Officer to monitor and co-ordinate the activities of Incident Command Post. All information shall be conveyed to the Collector from the SDM and Administrative Officer appointed at SOC. The QRT unit of the respective vital departments would be responsible to execute activities at disaster site, however the tasks would be controlled and coordinated from EOC through nodal desk officers/ESF team leaders.

7.7 Overall Role of District Magistrate (Central District)

The District Magistrate (C) will be the focal point at the district level for directing, supervising and monitoring relief measures for disasters and for preparation of district level plans. He will exercise coordinating and supervisory powers over functionaries of all the departments at the district level. During actual operations for disaster mitigation or relief, the powers of all DMs are considerably enhanced, generally, by standing instructions or orders on the subject, or by specific Governments order, if so required. Sometimes, the administrative culture of the concerned state permits, although informally, the DM to exercise higher powers in emergency situations and the decisions are later ratified by the competent authority.

The District Magistrate (C) will maintain the close liaison with the central government authorities in the districts namely Army, Air Force and Ministry of Water Resources etc, who supplement the effort of the district administration in the rescue and the relief operations. The District Magistrate (C) will also coordinate all voluntary efforts by mobilizing the non-government organizations capable of working in such situations.

In the event of a serious disaster, the District Magistrate (C) will have sole right to appoint senior officers of any State Government Department, posted in the district as '*Field Relief Managers*' for monitoring and coordinating the relief operations in the affected area.

7.7.1 Duties at the time of disaster

- Maintenance of law and order; prevention of trespassing, looting, keeping roads clear from sightseeing persons so that free movement of rescue vehicles is assured, etc.
- Evacuation of people
- Recovery of dead bodies and their disposal
- Medical care for the injured
- Supply of food and water and restoration of water supply lines
- Temporary shelters like tents, metal sheds
- Restoring lines of communications and information
- Restoring transport routes
- Quick assessment of damage and demarcation of damaged areas according to grade of damage
- Cordoning off of severely damaged structures that are liable to collapse during aftershocks
- Temporary shoring of certain precariously standing buildings to avoid collapse and damage to other adjoining buildings.

7.7.2 Duties at post-disaster scenario

- Particular attention is paid to women's views in the assessment stage.
- Women's actual responsibility in domestic (in terms of household subsistence, health, and child care) and production and economic activity beyond the subsistence level are taken into account in determining the consultation process.
- Women representatives are included at all level of planning, decision-making, implementation and evaluation.
- The particular constraints faced by households maintained by women are taken explicitly into account in designing and implementing relief programmes.
- Special attention is provided to unaccompanied women, lone parents and widows. Issue of legal, sexual and physical protection are properly identified and addressed.

7.8 Overall Role of the Police Department

The primary areas of Police responsibility have been summarized as follows:

- The saving of life in conjunction with other emergency services
- Co-ordination of the emergency services and other organizations
- Traffic and crowd control
- The investigation of the incident in conjunction with other investigative bodies where applicable.
- The collation and dissemination of causality information.
- Identification of victims
- The restoration of normality at the earliest opportunity.

7.8.1. Access and Crowd Control

Whenever a disaster takes place, the police should immediately cordon off the area and prevent people from thronging the scene. The experience has shown that a large number of people try to reach the scene of occurrence out of sheer curiosity or with the intention of extending their assistance to affected persons. It becomes then necessary that police establish an outer cordon

around the site of the disaster to control access to the whole of the disaster site, if practical. Stricter access control shall be enforced by the police and it should be ensured that no unwarranted person gains entry to the scene of disaster. An easily located Rendezvous point, away from, but within easy reach of the incident, should be immediately selected and manned by Police to receive and direct emergency service vehicles and personnel.

Immediate traffic arrangements shall be made to divert the traffic away from the scene of disaster. The motorists shall be suitably notified about the traffic diversion through the P.A. system, Radio, TV as well as by the traffic policemen present at the spot. The area should also be kept clear of all the traffic so as to ensure that the vehicles of emergency services face no hindrance/obstruction to reach the site. The obstruction of way to site of disaster may delay the arrival of fire brigades, ambulances and other vehicles as well as the staff and is likely to affect the rescue and relief operations.

Adequate arrangements are to be made by the police to prevent the crowd to reach that site of disaster. Those who have already reached there should be asked to move away. Sometimes the public also gets agitated and displays their annoyance against the government which soon turns into a law and order problem. The police should deal with them effectively but tactfully. They should be properly equipped to deal with such a situation.

7.8.2. Search, Rescue and evacuation

During the disaster, normally the police is first to reach the spot. Till the arrival of other emergency service personnel, it should reach the area and remove the casualties from the site. It should also extend full co-operation to other services and the local authority in the rescue and evacuation operations.

It is normally the police who recommend whether or not to evacuate and define the area to be evacuated. Their recommendation should, however, take into account the advice from the fire service on risks associated with fire, contamination and other hazards, from the ambulance and local authorities. The police can only recommend evacuation and have no power to require people to leave their homes.

7.8. 3. Scene Control and Legal Action

It is vital that the scene and surrounding area of any major incident should be protected for:

- Safety of victims and
- Protection and preservation of evidence
- Protection of properties of the affected persons against theft, looting, etc. during the disaster and its post impact period

It must be accepted that large numbers of police officers will be required to achieve this aim and therefore, the In-Charge of the district or Incident Commander should take early action for the reinforcements.

Unless a disaster has been caused by severe weather or other natural phenomena, the police would be required to treat the scene at and around a disaster as a scene of crime and preserve it accordingly. It has to initiate necessary legal action regarding registration of a criminal case and investigation of the crime. Police has also to facilitate inquiries carried out by the responsible accident investigation body such as Railway, Civil Aviation, Medical and other departmental investigating agencies. The police process casualty information and have responsibility for identifying and arranging for the removal of the dead. Wherever appropriate, the police have to identify the culprits, arrest and subsequently prosecute them.

7.8.4. VVIP/VIP Visits

Visits by VVIP/VIP's can lift the morale of those affected by the disaster as well as those who are involved with the response. It has been seen that the Ministers, members of Parliament and

State legislatures, local councilors, leaders of various political parties, etc. visit the scene of a disaster and the injured to mark public concern and see the disaster response. It may be possible that the scale of a disaster may in addition prompt visits of the Prime Minister, Governor, Chief Minister, etc. Sometimes their visit to the disaster site is likely to adversely affect the rescue operations, particularly if casualties are still trapped. It should be ensured that their visits do not interrupt rescue and life saving work and the police, as co-ordinators of the disaster response, should explain the ground situation to them and try to avoid their visit, if possible. However, in case the visit becomes inevitable, it should fix up the timings of visits. The additional need for their security would also cause a problem. The police and the local services are, however, experienced at handling VVIP/VIP visits and many of the usual considerations will apply to their visit to a disaster site.

It would be desirable to restrict media coverage of such visits, in which case the police should liaise with the government press officer to keep their number to minimum. It may also be necessary for the police to brief the VVIP/VIP beforehand about the details of casualties, damage and the nature of the disaster. It should, therefore, a brief note for such briefings be prepared and submitted to the competent authority.

7.8.5. Establishing reception Centre

During disasters many people come to see and check their relatives and friends at incident site. Therefore reception centre for friends and relatives shall be established by the police in consultation with the local authority and commercial, industrial or other organizations concerned and staffed by the police, local authority and suitably prepared voluntary organizations. The fullest possible information should be given to enquirers seeking news of those involved in a disaster. It helps to ensure consistent and non-contradictory information being given out. Friends and relatives who may be feeling intense anxiety, shock or grief, need to be treated with sympathy and understanding. Access to the reception centre should be controlled to prevent those inside being disturbed by uninvited media representatives or onlookers.

7.8.6. Intimation regarding foreigners

If foreign nationals have been involved in the disaster, the police will in accordance with the Vienna Convention on Consular relations, inform the Consular authorities of the death or injury to any of their nationals by quickest possible means as early as possible.

CHAPTER- 8

RECONSTRUCTION, REHABILITATION AND RECOVERY MEASURES

CHAPTER- 8

RECONSTRUCTION, REHBILITATION, RECOVERY MEASURES AND

General guidelines

“The disaster scenario offers a range of opportunities for affected persons to respond to the crisis, how persons respond to a disaster and post disaster aid sets the tone for the transition from disaster to development”. After earthquake in Latur, people of that area started to monitor construction works, retrofitting of houses and behaved like “community construction watch dogs” (IDR, Oxford, 2000).

Disaster management is a multi faceted discipline that needs different mechanisms with diverse methodology. The action plan contains two approaches; 1) short term plan and 2) long term response plans. The district administration-DDMA Central - has to take pre-act-on on these two approaches to tackle a disaster scenario.

8.1 SHORT TERM RESPONSE PLAN

Short-term response plan contains the actions to be taken immediately after a disaster. Once an information has been reached the district EOC or any of the Disaster Managers in the district either from authentic or unauthentic sources, it has to be verified soon for authenticity. Once the information is found correct, it has to be reported to the Incident Commander via fast communication system. The Incident Commander shall take the following actions.

- ❖ Disseminate warning/alert to the potential victims
- ❖ Disseminate information to vertical and horizontal EOCs
- ❖ Disseminate information to vertical and horizontal Administrators and DMTs
- ❖ Declare Disaster based on the severity/vulnerability

8.1.1 Rescue Operations

Immediately after a disaster the Deputy Commissioner (Central) Delhi shall act as the District Magistrate and Incident Commander and take over disaster management. He/she shall coordinate the rescue operations with the help of the Working Group for relief and rehabilitation and the Emergency Support Functions. Alongwith the rescue operations the Incident Commander shall do the following measures:

- ❖ Activate the Incident Command System
- ❖ Call meeting of Crisis Management Group
- ❖ Coordinate the ESFs in disaster management
- ❖ Set up Site/Onsite Operation Centres and activate relief camps
- ❖ Collect preliminary assessment report from the onsite EOCs
- ❖ Activate the pre-contract vendors and collect relief materials for distribution
- ❖ Brief the situation to the Higher authority as well as to the press/media people
- ❖ Ensure basic logistic arrangements for disaster managers and the Operation Centres
- ❖ Mobilize resources/ call assistance from various stakeholders

Besides there are large number of activities to be under taken by the Incident Commander in consultation with the Crisis Management Group which are listed in the Disaster Management Act.

8.1.2 Relief Operations

Once the rescue phase is over, the district administration shall provide immediate relief assistance either in cash or in kind to the victims of the disaster. The DDMA Central shall enter in to pre-contract well in advance and procure materials required for life saving. The office of Deputy Commissioner is responsible for providing relief to the victims of natural & man made disasters like fire, flood, drought, earthquakes, riots, terrorist attacks, accidents etc. The relief is provided as per the following scale fixed by the government:

(i) **Fire and other Accidents (caused by individual or natural calamities):**

- | | | |
|----------------------|---|-----------------------------|
| a. Death (Major) | : | Rs. 2,00,000/- in each case |
| b. Death (Minor) | : | Rs. 1,00,000/- in each case |
| c. Serious injury | : | Rs. 50,000/- in each case |
| d. Minor injury | : | Rs. 10,000/- in each case |
| e. Orphaned Children | : | Rs. 1,00,000/- in each case |

(ii) **Bomb Blasts, Communal Riots & other, Terrorist Attacks:**

- | | | |
|-----------------------------|---|-----------------------------|
| a. Death (Major) | : | Rs. 3,00,000/- in each case |
| b. Death (Minor) | : | Rs. 1,50,000/- in each case |
| c. Permanent Incapacitation | : | Rs. 1,50,000/- in each case |
| d. Serious injury | : | Rs. 1,00,000/- in each case |
| e. Minor Injury | : | Rs. 10,000/- in each case |

(iii) a. **Animals (source of income/livelihood): Rs. 2,000/- each**

- | | |
|--------------------|-------------------------|
| I. Farm Animals : | cows, buffaloes, sheeps |
| II. Cart Animals : | horses, oxen, camel |

- | | | |
|-------------|---|------------------|
| b. Rickshaw | : | Rs. 1,500/- each |
|-------------|---|------------------|

(iv) **Damage to residential unit (in riots/fire/natural calamities/ [other than jhuggies]):**

- | | | |
|-----------------------|---|--------------|
| a. Total Damage | : | Rs. 50,000/- |
| b. Substantial Damage | : | Rs. 25,000/- |
| c. Minor Damage | : | Rs. 5,000/- |

(v) **Damage to uninsured commercial property/commercial articles (in riots/fire/natural calamities/[other than jhuggies]):**

50% of the loss up to a maximum of Rs. 1, 00,000/-

(vi) Damage to jhuggies (in case of riots/fire/etc.)

Total damage to jhuggies : Rs. 25,000/- in each case
(Rs. Five thousand only)

(copy enclosed)

8.1.3 Rehabilitation

In short term response rehabilitation is the final step. The incident Command System shall be deactivated as the rehabilitation phase is over. Thereafter the normal administration shall take up the remaining reconstruction works in the disaster-affected areas. These activities shall be performed by the Working Group for relief and rehabilitation under the direction of the DDMA.

8.2 LONG TERM RESPONSE PLAN

The long-term response plans are related with Recovery and Reconstruction activities on one side and institutionalizing disaster management in district administration on the other side. The former one is given in detail in the coming chapter. There are Standard Operation Procedures (SOPs) for the Emergency Support Functions. In long term measures the following actions shall be undertaken duly.

- ❖ Constitution of Emergency Support Functions, Disaster Management Teams, Quick Response Teams, Field Response Teams
- ❖ Refresher trainings for all such teams in a regular interval of time and exercise of Mock Drills
- ❖ Continuous awareness/sensitization programmes for the stakeholders and the general Public
- ❖ Getting pre-contract with vendors and merchant establishments to procure relief materials in times of disaster

Most of the Line Departments in the District, Autonomous Bodies and Organizations are part of the Emergency Support Functions. The action plans for ESFs for disaster management are discussed below. The DDMA shall ensure that these actions plans are updated bi annually and practiced through mock drills in the district.

8.2.1 Action Plan for Police-Central Delhi

Response Activation:

- ❖ The Nodal Officer from Delhi Police will activate the Quick Response teams.
- ❖ The Quick Response Teams will be deployed at the Onsite EOCs.
- ❖ As per the information from IMTs, more officers may be sent at site.

Actions to be taken:

- ❖ If felt, cordoning of area to restrict movement of onlookers, vehicular and pedestrian traffic should be done.
- ❖ Quick assessment of law and order situation in affected areas.
- ❖ Prepare updates on the law and order situation every 2-3 hours and brief the Incident Commander.
- ❖ Arrangements for controlling situations like rioting and looting.

- ❖ QRTs will guard property and valuables in affected areas.
- ❖ Control and monitor traffic movement.
- ❖ QRTs will provide diversion of traffic on alternate routes as and when it is necessary.
- ❖ The QRTs will also provide information about traffic flow along various corridors, especially heavy traffic or congested roads.
- ❖ QRTs will communicate to police control rooms, details on the field activities including deployment and reinforcement of staff and resources and communicate nature of additional requirements.
- ❖ Equipments to be brought:
 - ❖ Search Lights
 - ❖ Electric Generators
 - ❖ Crane- Heavy Duty, Fork Type
 - ❖ Recovery Van
 - ❖ Stretchers
 - ❖ First Aid Kits
 - ❖ Vehicles: Mini Buses, heavy truck, light ambulance vans, mobilization trucks
 - ❖ Water tanker
 - ❖ Any other

8.2.2 Action Plan for Delhi Fire Service

Response Activation:

- ❖ As soon as the Nodal Officer gets information about the disaster, he should reach the EOC.
- ❖ The Quick Response Teams will be deployed at the Onsite EOCs.
- ❖ As per the information from IMT, more officers may be sent at site.

Actions to be taken:

- ❖ At the site, QRTs should contact the local volunteers and local people to gather information about vulnerable areas so that search and rescue operation can take place through a proper channel in heavily dense areas, large buildings, community centres, hotels, hospitals, public buildings and any other area having large gathering.
- ❖ Locate the damaged and collapsed structures and rescue the population buried and trapped in rubble.
- ❖ The injured people should be taken out of damaged buildings etc with utmost care.
- ❖ Special care to women and children groups should be given as they are expected to be more affected and helpless in case of any emergency situation
- ❖ Coordinate with the Transportation ESF if a large number of medical professionals need to be sent to the affected sites and/or a large number of victims need to be transported to health facilities.

Equipments to be brought:

- ❖ Water Tenders
- ❖ Ladder Platforms
- ❖ Haz Mat Van
- ❖ Concrete Cutter
- ❖ Other equipments necessary for Search and Rescue Operations, depends upon need.

8.2.3 Action Plan for Civil Defence & Home Guards

Response Activation:

- ❖ As soon as the Nodal Officer gets information about the disaster, reach the EOC.
- ❖ The Quick Response Teams will be deployed at the three sites.
- ❖ As per the information received from IMT, more officers may be sent at site.

Actions to be taken:

- ❖ Support and coordinate with the Incident Command System of Central Delhi for Law and Order, Search and Rescue and Medical Response and Trauma Counselling functions.
- ❖ Locate the damaged and collapsed structures and rescue the population buried and trapped in rubble.
- ❖ The injured people should be taken out of damaged buildings etc with utmost care.
- ❖ Special care to women and children groups should be given as they are expected to be more affected and helpless in case of any emergency situation.
- ❖ In case of fire, the CD team members should do fire fighting.
- ❖ First Aid should be provided alongwith the members of ESF on Medical Response
- ❖ Demonstrate Search and Rescue.

Equipments to be brought:

1. Extension Ladders
2. Sledge Hammers
3. Lifting Tackles
4. Stretchers
5. Tarpaulins
6. Any other

8.2.4 Action Plan for TRANSCO-Central Delhi

Response Activation:

- ❖ Get the power ESF activated.
- ❖ Nodal Officer of primary agency will call nodal officers of supporting agencies (BSES & TPDDL).
- ❖ As per the information from IMTs, the nodal officer of primary agency will activate the State Quick Response Teams at field level.
- ❖ The Quick response teams will be deployed at the affected site.

Actions to be taken:

- ❖ Team Leader will dispatch emergency repair teams equipped with tools, tents etc
- ❖ Coordination with BSES for any local failures.

Equipments to be brought:

All Equipments required to restore failure in network at stations should be available.

8.2.5 Action Plan for BSES-Central Delhi

Response Activation:

- ❖ As soon as the Nodal Officer gets information about the disaster reach the EOC.
- ❖ The Quick Response Teams will be deployed at the three sites.
- ❖ As per the information received from IMT, more officers may be sent at site.

Actions to be taken:

- ❖ TL will dispatch emergency repair teams equipped with tools, tents and food.
- ❖ Assist hospitals in establishing an emergency supply by assembling generators and other emergency equipments, if necessary.
- ❖ The members of QRTs will establish temporary electricity supplies for other key public and private water systems.
- ❖ The members of QRTs will make arrangements for temporary electricity supplies for transit camps, feeding centres, relief camps and Onsite EOC, District EOC and on access roads to the same.
- ❖ The members of QRTs will establish temporary electricity supplies for relief material go downs.
- ❖ Compile an itemized assessment of damage, from reports made by various electrical receiving centres and sub-centres.
- ❖ Report about all the activities to the head office.

Equipments

All material required for restoration of supply available with the company in Field Offices/Stores.

ACTION PLAN

For effective control and management of a disaster, an action plan and organization shall be prepared by each Circle In-charge (General Manager) alongwith the responsibilities.

Action Plan for emergency management shall consist of the following factors:

1. Responsibility of employees about first information
2. Responsibilities of Emergency Support Function team Manager
3. Responsibilities of various teams constituted to deal with specific emergency requirement
4. Responsibility of BM (D) for "All Clear" signal

8.3 FIRST INFORMATION

The first person who observes/ identifies the hazardous incident shall inform by shouting and going/running to the nearest telephone (but while doing so, he will ensure that he is not entering into an area of hazards) and he will telephone to the following in terms of priority:

1. Nearest Distt.Fire Station & **Disaster Control Room No.-1077**
2. Security Staff
3. Telephone Exchange
4. Shift in Charge

8.4. ESSENTIAL STAFF

Immediately affected or likely to be affected, as decided by the BM (D) efforts will be made to shut down/restore in a safe manner. This work will be carried out by the personnel on duty and essential operators provided. They can do the same without exposing themselves to undue risks.

The following employees will also be required to help in the above works:

- a. Attendants
- b. First aiders
- c. Personnel for emergency engineering works such as providing extra lighting etc.
- d. Personnel for transporting equipment to the incident site from the other parts of the works.
- e. Personnel acting as runners in case there are communication difficulties.
- f. Personnel for manning power station/sub-station entrance, liaison with police to direct emergency vehicles to control traffic leaving the plant and to turn away or make alternate arrangements for visitors and other traffic arriving at the plant.

It is the responsibility of the BM (D) to identify the above essential staff and form a Task Force, which reports at defined locations so that they can be readily contacted. It is also the responsibility of the BM (D) to remove all non-essential staff away from the hazard.

1. RESPONSIBILITIES OF TEAMS

a) Emergency Support Function Team

- Identify source of hazard and try to neutralize/contain it
- Isolate/restore the power and keep it in safe condition
- Organize all support services like operation of fire tender, police, security etc.
- Any other responsibility as decided by Team Leader, looking into the circumstances at the time of the disaster.

b) Maintenance Team

- Attend to all emergency maintenance jobs on priority basis
- Take steps to contain or reduce the level of hazard that can create a disaster
- Organize additional facilities as desired
- Any other responsibility as decided by Team Leader, looking into the circumstances at the time of the disaster

c) Security Team

- Man all the gates
- Bar entry of unauthorized persons and non-essential staff
- Permit with minimum delay the entry of all authorized personnel and outside agencies, vehicles, etc. who have to assist
- Allow ambulances/evacuation vehicles through without normal checks
- Any other responsibility as decided by Team leader, looking into the circumstances at the time of the disaster.

d) Administrative Team

- Rescue casualties on priority basis
- Transport casualties to first aid post, safe places or medical centers
- Account for personnel
- Help in search for missing personnel
- Pass information to the kith and kin of fatal and injured persons
- Make all arrangements regarding transportation
- Any other responsibility as decided by Team Leader, looking into the circumstances at the time of the disaster.

e) Distt. Safety Committee Team

- Arrange required safety requirement
- Record accidents
- Collect and preserve evidence in connection with accident, guide authorities on all safety related issues
- Any other responsibility as decided by Team Leader, looking into the circumstances at the time of the disaster

f) Medical Team

- Arrange first aid material/stretchers and reach accident site quickly
- Arrange for immediate medical attention
- Arrange for sending the casualties to various hospitals and nursing homes etc.
- Ask specific medical assistance from outside including through Medical Specialists in consultation with the BM (D)
- Any other responsibility as decided by Team Leader, looking into the circumstances at the time of the disaster.

Action to be taken by BSES**Flood**

- a) Disconnect/Isolate the supply.
- b) Inform the disaster control room (Govt.)-**Tel. No. 1077** with the following information:
 - No. of effected persons.
 - Location and Time.
 - Installation affected.
 Also inform BSES.
 - Circle Control
 - System Control
 - Circle Head (O&M)

Cyclone

- a) Disconnect/Isolate the supply.
 - b) Inform the disaster control room (Govt.)-Tel. No. 1077 with the following information
 - No. of effected persons.
 - Location and Time.
 - Installation affected.
- Also inform BSES.
- Circle Control
 - System Control
 - Circle Head (O&M)

Earthquake

- a) Disconnect/Isolate the supply.
 - b) Inform the disaster control room (Govt.)-Tel. No. 1077
With the following information:
 - No. of effected persons.
 - Location and Time.
 - Installation affected.
- Also inform BSES.
- Circle Control
 - System Control
 - Circle Head (O&M)

Fire

- a) Disconnect the supply and inform the following
 - Fire Control Room, Tel No.-101
 - Police Control Room, Tel No.-100
 - Govt. Control Room (Disaster), Tel No.-1077
with the following details
 - No. of effected persons.
 - Location and Time.
 - Installation affected.
- Also inform BSES.
- Circle Control
 - System Control
 - Circle Head (O&M)

Terrorist Activity

Inform Police Control at Tel No. 100 alongwith the following details-

- Location.
- No. of Effected Persons.
- Nature of Attack.

Also Inform

- Govt. Disaster Control Room at 1077

- Try to save yourself and Government Property.
- Guide the escape route to be effected persons if conversant

8.5 Action Plan for MTNL-Central Delhi

Goal: The MTNL is primarily responsible for restoration of communication facilities. The MTNL should ensure the smooth flow of information that can cater to the outreach in a time-sensitive manner at state level in response efforts.

Response Activation:

- ❖ Soon after receiving information about disaster (from any source), Nodal Officer will contact State/District Emergency Operations Centre.
- ❖ The Nodal Officer from MTNL will activate the Quick Response Teams
- ❖ The Quick Response Teams will be deployed at the three incident sites.
- ❖ As per the information from Incident Management Team, more teams may be deployed at affected sites.

Actions to be taken:

- ❖ Communicate situation to support agencies (Tata, Airtel, Hutch, Idea, NIC and HAM etc.) and request for detailed information on the status of equipment and infrastructure damage in the affected area(s).
- ❖ Launch assessment mission to understand better the nature of damage to telecom services and network.
- ❖ Ensure possible arrangements for establishing reliable and appropriate network.
- ❖ Work out a plan of action for private telecom companies and convene a meeting to discuss and finalize the modalities.
- ❖ Compile and communicate Action Taken Report to District and State Authorities.
- ❖ New numbers and details of contact persons to be communicated to Emergency Operations Centre (District/State).
- ❖ Mobile exchanges should be deployed as alternative mode of communication for authorities and general public.
- ❖ Establish telephone facilities for the public and information on this should be announced through media.
- ❖ Monitor the situation and arrange for emergency staff required to operate systems established.
- ❖ Inform district/state authorities on debris clearance of the work required
- ❖ Initiate temporary rehabilitation work required.
- ❖ Launch rehabilitation work and arrange for repairs and relocation, if required.
- ❖ Make available various types of equipment/material/ technical manpower and services, if required.

Equipments to be brought:

- ❖ Emergency Communication Van with GSM and CDMA services
- ❖ Other necessary equipments to restore communication network / set-up alternative emergency communication.

8.6 Action Plan for Private Mobile Operators

Goal: The MTNL is primarily responsible for restoration of communication facilities. The private operators should ensure the smooth flow of information that can cater to the outreach in a time-sensitive manner at state level in response efforts.

Response Activation:

- ❖ Soon after receiving information about the calamity (from any source), Nodal Officer will contact Team Leader from MTNL.
- ❖ The Nodal Officer will activate the Quick Response Teams
- ❖ The Quick Response Teams will be deployed at the three incident sites.
- ❖ As per the information from Incident Management Team, more teams may be deployed at affected sites.

Actions to be taken:

- ❖ Communicate situation to MTNL and arrange for detailed information on the status of equipment and infrastructure damage in the affected area(s).
- ❖ Launch assessment mission to understand better the nature of damage to telecom services and network.
- ❖ Ensure possible arrangements for establishing reliable and appropriate network.
- ❖ Work out a plan of action for restoration and convene a meeting to discuss and finalize the modalities.
- ❖ Compile and communicate Action Taken Report to MTNL.
- ❖ New numbers and details of contact persons to be communicated to Emergency Operations Centre (District/State).
- ❖ Mobile exchanges should be deployed as alternative mode of communication for authorities and general public.
- ❖ Establish telephone facilities for the public and information on this should be announced through media.
- ❖ Monitor the situation and arrange for emergency staff required to operate systems established.
- ❖ Inform district/state authorities on debris clearance of the work required
- ❖ Initiate temporary rehabilitation work required.
- ❖ Launch rehabilitation work and arrange for repairs and relocation, if required.
- ❖ Make available various types of equipment/material/ technical manpower and services, if required.

Equipments to be brought:

- ❖ Emergency Communication Van with GSM and CDMA services
- ❖ Other necessary equipments to restore communication network / set-up alternative emergency communication

8.7 Action plan for HAM radio operators

- ❖ Inform other HAM clubs, individuals from other parts of Delhi
- ❖ HAM radio operators, through their association, call active members to set up a HAM communication system
- ❖ Coordination mechanisms to be shared with concerned authorities

- ❖ Setup alternative communication network till the main communication linkages restored

8.8 Action Plan for Municipal Corporation

Actions to be taken

- ❖ MUNICIPAL CORPORATION will bring debris of heavy RCC structures (having beams/columns) and put dummies beneath the debris. This will facilitate demonstration of search & rescue operations. Soon after search and rescue team leave the site, MUNICIPAL CORPORATION will mobilize equipments for debris clearance
- ❖ MUNICIPAL CORPORATION will assume main role in Equipment support, debris and road clearance, on receiving the intimation of the disaster from State EOC.
- ❖ MUNICIPAL CORPORATION will coordinate with the supporting agency's officers to mobilize equipments from the ware houses
- ❖ The respective supporting agencies will contact their respective personal to move the equipments to central warehouse
- ❖ The equipments like JCB, concrete cutters identified as per the need will be transported to the site.
- ❖ On receiving intimation on the intensity of the damages of structure, the nodal officer will make an assessment on of the damages of roads and structures reported at the site and surrounding areas
- ❖ The Supporting Agency's Nodal Officers will call for personal to immediately start debris clearance operation to enable movement to the affected site.
- ❖ A review of the current situation is taken up by the nodal agency to update the support agencies to delegate their respective personnel to take precautionary measure to plan de-routes for the transportation ESF's to be operational
- ❖ All supporting agencies will inspect the road/rail network and structures within the disaster site and surrounding.
- ❖ MUNICIPAL CORPORATION will also ensure proper corpse disposal and post-mortem by coordinating with ESF on medical response.
- ❖ Assessment of damage (locations, No. of structures damaged, severity of damage)
- ❖ The QRTs will be deployed at the affected site.
- ❖ Enlisting the types of equipment as compiled from resource inventory required for conducting the debris clearance
- ❖ The QRTs will report the situation and the progress in response activities to the respective EOCs.
- ❖ Undertake construction of temporary roads to serve as access to temporary transit and relief camps, and medical facilities for disaster victims.
- ❖ Undertake repair of all paved and unpaved road surfaces including edge metalling, pothole patching and any failure of surface, foundations in the affected areas by maintenance engineer's staff and keep mon'toring their conditions.
- ❖ Ensure a critical number of medical professionals to reach the site including specialists from outside the state.
- ❖ If temporary living arrangements are being made from the affected populace, the MUNICIPAL CORPORATION must ensure high standards of sanitation in settlements in order to prevent the multiplicity of the disaster.

- ❖ It should also ensure the provision of medicine and other medical facilities required at the disaster site and the hospital health centres catering to disaster victims.
- ❖ In case of orthopaedic care required in disasters like earthquakes the immediate response would have to be implemented by a follow-up organization schedule for a majority of the patients in/ near their place of residence.
- ❖ MUNICIPAL CORPORATION should ensure setting up of temporary information centres at MUNICIPAL CORPORATION hospitals with the help of ESF on help lines and warning dissemination.
- ❖ MUNICIPAL CORPORATION will coordinate, direct, and integrate state level response to provide Equipments support, relief camps establishment, and sanitation health assistances.
- ❖ Mobilizes different modes of transportation e.g. trucks, etc to be put on stand-by.
- ❖ Assist timely re-establishment of the critical transportation links.
- ❖ Establish temporary electricity supplies for relief material go downs and relief camps.
- ❖ Compile an itemized assessment of damage, from reports made by various receiving centres and sub-centres.

MUNICIPAL CORPORATION Disaster Management Centers:-

There are three MUNICIPAL CORPORATION Disaster Management Centres equipped with heavy equipments required for debris clearance catering to Central District. These DM centers are located at:-

1. Bela Road
2. Jhandewalan
3. Karol Bagh

Equipments to be brought:

- ❖ JCB, concrete breakers, cranes, Grader, Bulldozers, Gas Cutter, Jack Hammer, Tipper, Forklifts, Dumper, Aerometric Hammer for debris/road clearance, supporting rescue operations.
- ❖ Vehicles (Trucks)
- ❖ Earth movers, rescue equipments
- ❖ Mobile medical vans
- ❖ Other disaster management related equipments

8.9 Action Plan for PWD

Actions to be taken

- ❖ The above agencies will bring debris of heavy RCC structures (having beams/columns) and put dummies beneath the debris. This will facilitate demonstration of search & rescue operations. Soon after search and rescue team leave the site, will mobilize equipments for debris clearance
- ❖ Assume role in Equipment support, debris and road clearance, on receiving the intimation of the disaster from State EOC/Nodal Officer of MUNICIPAL CORPORATION

- ❖ Coordinate with the MUNICIPAL CORPORATION officers to mobilize equipments from the ware houses
- ❖ Contact respective personal to move the equipments to central warehouse
- ❖ The equipments like JCB, concrete cutters identified as per the need will be transported to the site.
- ❖ On receiving intimation on the intensity of the damages of structure, the nodal officer will make an assessment on of the damages of roads and structures reported at the site and surrounding areas
- ❖ The nodal officers will call for personal to immediately start debris clearance operation to enable movement to the affected site.
- ❖ A review of the current situation should be taken up by the nodal agency to update the support agencies to delegate their respective personnel to take precautionary measure to plan de-routes for the transportation ESF's to be operational
- ❖ All supporting agencies will inspect the road/rail network and structures within the disaster site and surrounding.
- ❖ Ensure proper corpse disposal and post mortem by coordinating with ESF on medical response.
 - Assessment of damage (locations, no. of structures damaged, severity of damage)
 - The QRTs will be deployed at the affected site.
 - Enlisting the types of equipment as compiled from resource inventory required for conducting the debris clearance
 - The QRTs will report the situation and the progress in response activities to the respective EOCs.
 - Undertake construction of temporary roads to serve as access to temporary transit and relief camps, and medical facilities for disaster victims.
 - Undertake repair of all paved and unpaved road surfaces including edge metalling, pothole patching and any failure of surface, foundations in the affected areas by maintenance engineer's staff and keep mon'toring their conditions.
- ❖ Ensure a critical number of medical professionals to reach the site including specialists from outside the state.
- ❖ If temporary living arrangements are being made from the affected populace, the agencies must ensure high standards of sanitation in settlements in order to prevent the multiplicity of the disaster.
- ❖ Coordinate, direct, and integrate response to provide Equipments support, relief camps establishment, and sanitation health assistances.
- ❖ Mobilizes different modes of transportation e.g. Trucks, etc to be put on stand-by.
- ❖ Assist timely re-establishment of the critical transportation links.
- ❖ Establish temporary electricity supplies for relief material go downs and relief camps.
- ❖ Compile an itemized assessment of damage, from reports made by various receiving centres and sub-centres.
Equipments to be brought

- ❖ JCB, concrete breakers, cranes, Grader, Bulldozers, Gas Cutter, Jack Hammer, Tipper, Folkanes, Dumper, Aeromatic Hammer for debris / road clearance, supporting rescue operations.
- ❖ Vehicles (Trucks), Earth movers, rescue equipments, Mobile medical vans
- ❖ Other disaster management related equipments.

8.10 Action Plan for Directorate of Health Services

Response Activation:

- ❖ Nodal Officer will call nodal officers of supporting agencies.
- ❖ In coordination with the transportation ESF, it will ensure a critical number of medical professionals to reach the sites including specialists.
- ❖ If temporary living arrangements are being made from the affected populace, must ensure high standards of sanitation in settlements in order to prevent the multiplicity of the disaster.
- ❖ Also ensure the provision of medicine and other medical facilities required at the disaster site and the hospital health centres catering to disaster victims.
- ❖ In case of orthopaedic care required, immediate response would have to be implimented by a follow up treatment schedule for a majority of the patients' in/ near their place of residence.
- ❖ Trained professionals should be mobilized by psychosocial support.
- ❖ Ensure setting up of temporary information centres at hospitals with the help of ESF on help lines and warning dissemination.
- ❖ Coordinate, direct, and integrate state level response to provide medical and sanitation health assistances.

Actions to be taken:

- ❖ Readyng all hospitals (including private hospitals) for managing large no. of casualties and severely injured population.
- ❖ Sufficient stock of required medicines, vaccines, drugs, plasters, syringes, etc.
- ❖ Provide systematic approach to patient care (Mass Casualty Management)
- ❖ Triage done to determine who needs to be taken to a medical facility on a priority basis and who can be treated on-site. (CATS, DHS, CGHS)
- ❖ First-aid provided as required (CATS, DFS, CD, Red Cross, St. Johns)
- ❖ Patients Stabilized before transport (CATS, DHS)
- ❖ Patients transported to nearest available medical facility having the required facilities (CATS, CD, St. Johns)
- ❖ Trauma counselling provided 119rganizatiims and their relatives at the site and in the hospital
- ❖ In the hospital emergency department, triage carried out again to prioritize treatment, and appropriate care provided
- ❖ Maintain patient tracking system to keep record of all patients treated

- ❖ Deploy mobile hospitals as needed
- ❖ Arrange for additional blood supply; organize blood donation camp for additional blood requirement.
- ❖ Provide for sending additional medical personnel equipped with food, bedding, and tents.
- ❖ Send vehicles and any additional medical equipment.
- ❖ QRTs will report the situation and the progress on action taken by the team to the respective EOCs
- ❖ QRT's Quickly assess type of injuries, no. of people affected, and possible medical needs
- ❖ QRTs will ensure timely response to the needs of the affected victims.
- ❖ Establish health facility and treatment centres at disaster sites.
- ❖ The district civil surgeon with district/State control room should coordinate the provision of medical services.
- ❖ Procedures should be clarified between
 - ❖ Peripheral hospitals
 - ❖ Private hospitals
 - ❖ Blood banks
 - ❖ General hospitals and
- ❖ Health services established at transit camps, relief camps and affected villages.
- ❖ QRTs should maintain check posts and surveillance at each railway junction, ST depots and all entry and exit points from the affected area, especially during the threat or existence of an epidemic.

Equipments to be brought

- ❖ Mobile medical vans (Clinics) with paramedical staff as well
- ❖ Mobile radiology units, pathology test arrangements.
- ❖ Vehicles for carrying severely injured
- ❖ Stretchers, life saving drugs, blood etc.
- ❖ Other resources required during emergency for setting up medical camps

CHAPTER- 9

BUDGET AND FINANCIAL ALLOCATIONS

CHAPTER- 9

BUDGET AND FINANCIAL ALLOCATIONS

9.1 Recommendation by 13th Finance Commission

The Thirteenth Finance Commission (2010-2015) has responded very positively to the long pending request for greater allocation of fund for disaster management. The Finance Commission suggested various recommendations to solve the issue at state and district levels.

Under section 48 of the Disaster Management Act 2005, state governments have responsibility of establishing State and District Disaster Response and Mitigation Funds. The erstwhile CRF and NCCF have been merged together in Disaster Response Fund. A new Disaster Mitigation Fund has been created under Section 45 of DM Act 2005.

An alternative mechanism is to be constituted in all the districts of Delhi to tackle the disasters. As the 13th Finance Commission recommends it, District Central shall set apart 10% of its development fund for disaster preparedness and mitigation measures. Every year, the annual allocation of 10 per cent will be a relief to the administration to organize various disaster preparedness activities in the district. Similarly each line department in the district shall allocate minimum 2 per cent to 10 per cent of its developmental fund for the same purpose.

9.2. District Calamity Relief Fund

Besides, the DDMA (C)/ ESFs of Central Delhi shall constitute a District Calamity Relief Fund (DCRF). The amount shall be raised purely from the General Public through donations. There can be a committee under the leadership of the District Magistrate (Central), to operate the fund. Once the fund is created, every year the DDMA (C)/ ESFs shall prepare reports on the utilization of fund, disasters faced in the previous financial year as well as potential programme planning for utilization of the fund.

9.3 State Allocations

As an alternative option, the DDMA (C)/ ESFs shall forward a request to the Government of NCT of Delhi to grant 50 percent of the targeted DCRF as one time grant and a matching amount shall be collected from the general public through donations.

Section 46 to section 49 of Disaster Management Act, 2005 seeks to provide for the constitution of the following funds:

1. Section 46, Constitution of National Disaster Response Fund
2. Section 47, Constitution of National Disaster Mitigation Fund
3. Section 48, Seeks to provide for the establishment of State & District Disaster Response Fund and Disaster Mitigation Funds.
4. Section 49, Seeks to enjoin upon every ministry or department of the Government of India to make provision for funds in its annual budget for the

purpose of carrying out the activities or programmes set out in its Disaster Management Plan.

Section 39 seeks to enjoin upon each department of the State Government to allocate funds for prevention of disaster, mitigation, capacity building and preparedness. Section 50 provides for emergency procurement and accounting norms where as section 66 provides norms for payment of compensation.

9.4 District Allocations

The district authority gets 100% financial assistance from Govt. of NCT of Delhi for carrying out various activities such as sensitization programmes, trainings, mock drills etc.

The budgetary details of DDMA (C) for the financial year 2014-15 are as under:

| | |
|-------------------------|-----------------|
| Budget allocated | Rs. 75,00,000/- |
| Utilized | Rs. 33,01,066/- |

Ex- Gratia relief in various eventualities:-

As per the order No.F.1.1(87)/Relief/Building Collapse2010/421, dated 05.04.2011 and subsequent corrigendum dated 04.01.2012 the power to sanction of relief to victims has been delegated to District Magistrate and the scale of grant of relief in various eventualities is given under:

(I) Fire and other Accidents (Caused by individual or natural calamities):

- (a) Death (Major) : Rs. 2, 00,000/- in each case
- (b) Death (Minor) : Rs. 1, 00,000/- in each case
- (c) Serious Injury : Rs. 50,000/- in each case
- (d) Minor Injury : Rs. 10,000/- in each case
- (e) Orphaned child : Rs. 1, 00,000/- in each case

(II) Bomb Blasts, Communal Riots & Other Riots, Terrorist Attacks:

- (a) Death (Major) : Rs. 3, 00,000/- in each case
- (b) Death (Minor) : Rs. 1, 50,000/- in each case
- (c) Permanent Incapacitation: Rs.1, 50,000/- in each case
- (c) Serious Injury : Rs. 1, 50,000/- in each case
- (d) Minor Injury : Rs. 1, 00,000/- in each case
- (e) Orphaned child : Rs. 1, 00,000/- in each case

(III) Loss of Moveable Property (in riots);

- (a) Animals (source of income / Livelihood) : 2,000/- each
 - (i) Farm animals: cows, buffaloes, and sheeps
 - (ii) Cart animals: Horses, oxen, camels
- (b) Rickshaw : Rs. 1,500/- each

(IV) Damage to residential unit (in riots/fire/ natural calamities / Other than Jhuggies):

- (a) Total damage : Rs. 50,000/-
- (b) Substantial damage : Rs.25, 000/-
- (c) Minor damage : Rs. 5,000/-

(V) Damage to uninsured commercial property/commercial articles: (in riots/ fire/ natural calamities/[other than Jhuggies])

50% of the loss upto a maximum of: RS.1, 00,000/-

(vi) Damage to Jhuggies (In case of riots/fire/etc.):

Total damage to Jhuggies: Rs. 25,000/- in each case.

CHAPTER- 10

MONITORING AND EVALUATION

CHAPTER- 10

MONITORING AND EVALUATION

10.1 Preparation and Updation of DDMP:

District Disaster Management Plan for the Central Delhi is a public document. It is neither a confidential document nor restricted to any particular section or department of administration. The underlying principal of disaster management is that it has to be part of all departments and none can hold fingers against it.

The District Disaster Management Plan is the sum and substance of the *Horizontal and the Vertical* disaster management plans in the district. Horizontal plans include plans prepared by line departments such as Delhi Police, Delhi Fire Service, SDMC, Irrigation and Flood Control, Delhi Civil Defence, Department of Food and Civil Supplies, Public Works Departments etc where as the Vertical plan includes Sub Divisional Plans, Community Plans, School/Hospital plans and all other logical units' plan at the lower level and State disaster management plans and National disaster management plans at the higher level.

✚ Preparation of plan is the ultimate responsibility of the District Disaster Management Committee (DDMA (C)/ESFs) or the person / sub committee appointed by the DDMA (C)/ESFs in the district. The first draft plan is to be discussed in the DDMA (C)/ESFs and later thlhairman of the DDMA (C)/ESFs shall ratify it.

✚ The same procedure is to be followed in updation of the plan document. The District plan is to be updated annually by the District Disaster Management Authority or the committee appointed by the DDMA (C)/ESFs. In order to update the document, all Vertical and Horizontal plans shall be collected and incorporated to the District Plan.

✚ A copy of the updated document shall be circulated to each department of the Government in District Central.

10.2 Regular Updation of DDMP

Besides the above said procedure of updation of the DDMP, a regular data collection system shall be set up at district EOC. This is just to be ready to face any situation, though the Plan Document has not been updated for last few couple of months. The EOC In-Charge, under the supervision of the DDMA (C)/ESFs Chairman shall arrange to enter the collected data to an online system or make it documented properly.

10.3 Post Disaster Evaluation Mechanism

Disasters are always unexpected. Each disaster causes huge loss of human lives, live stocks and property as well. It is said that, every disaster repeats after a particular interval. Also lessons learnt from a particular disaster will help to plan for another potential hazard.

The DDMA (C)/ESFs Chairman shall make special arrangements to collect data on a particular disaster irrespective of size and vulnerability. This post disaster evaluation mechanism shall be set up with qualified professionals and researchers and the collected data shall be thoroughly crosschecked and documented in the EOC for further reference.

CHAPTER- 11

COORDINATION MECHANISM FOR IMPLEMENTAION OF DDMP

CHAPTER- 11

COORDINATION MECHANISM FOR IMPLEMENTAION OF DDMP

11.1 Introduction

There are a number of participants in a typical disaster relief operation. Participants may include; national government, local government, national and international humanitarian organizations, expert and volunteer rescue teams, third-party logistics providers, suppliers of goods used for disaster relief, and the affected people.

11.2 Department wise role of Primary and Secondary agencies

11.2.1 SDMC

- ✓ Search and Rescue operations
- ✓ Providing Temporary Shelters
- ✓ Public Information
- ✓ Relief Distribution
- ✓ Construction materials
- ✓ Restoration of infrastructure

11.2.2 DDA

- ✓ Providing Temporary Shelters
- ✓ Construction materials
- ✓ Restoration of infrastructure

11.2.3 Fire Services

- ✓ Search and Rescue operations
- ✓ Evacuation
- ✓ Disposal of Dead (as per customs)
- ✓ Public Information

11.2.4 PWD

- ✓ Construction materials
- ✓ Restoration of infrastructure
- ✓ Providing temporary shelters

11.2.5 Civil Defence

- ✓ Cordoning of area
- ✓ Search and Rescue operations
- ✓ Evacuation
- ✓ First Aid operation

11.2.6 Home Guards

- ✓ Providing Temporary Shelters
- ✓ Relief Distribution
- ✓ Reception/ Information Centres

11.2.7 Deptt. of Health

- ✓ Medical aid (Treatment of injuries and surgical operations)

- ✓ Health and sanitation
- ✓ Disposal of Dead (as per customs)

11.2.8 Irrigation and Flood Control

- ✓ Construction materials
- ✓ Restoration of infrastructure

11.2.9 MTNL

- ✓ Communication
- ✓ Reception/ Information Centres
- ✓ Restoration of infrastructure

11.2.10 Delhi Jal Board

- ✓ Drinking Water arrangements
- ✓ Restoration of infrastructure

11.2.11 Delhi Transport Corporation

- ✓ Provision of vehicles
- ✓ Transportation of materials, manpower etc

11.2.12. BSES/TPDDL

- ✓ Restoration of infrastructure
- ✓ Provision of power

11.2.13 Centralised Accidents and Trauma Services (CATS)

- ✓ Emergency ambulance services round the clock through trained paramedics who will be mainly performing following functions:
- ✓ Assessing the patients
- ✓ Resuscitation
- ✓ Stabilizing that includes clearing airway, control of bleeding and circulation, splintage etc
- ✓ Rushing the patient to the suitable hospital
- ✓ Paramedic services in case of disasters
- ✓ Training of the public, students and others in emergency first aid
- ✓ Maintaining round the clock control room, wireless connectivity with CATS control room numbers: 102/1099/23861102/23860160

11.2.14 Red Cross

- ✓ Providing Temporary Shelters
- ✓ Medical aid (Treatment of injuries and surgical operations)
- ✓ Health and sanitation
- ✓ Relief Distribution

11.2.15 St. John Ambulance

- ✓ Providing first aid training
- ✓ Ambulance services
- ✓ Relief Distribution

11.2.16 I & PR Deptt.

- ✓ Public Information
- ✓ Communication
- ✓ Reception/ Information Centres

11.2.17 Army and NCC

- ✓ Search and Rescue operations
- ✓ Evacuation
- ✓ Traffic Management and Security of properties
- ✓ Temporary Shelters
- ✓ Disposal of dead bodies
- ✓ Relief Distribution
- ✓ Relief Supplies

11.2.18 Air Force

- ✓ Search and Rescue operations
- ✓ Aerial Reconnaissance
- ✓ Evacuation
- ✓ Disposal of dead bodies
- ✓ Relief Distribution
- ✓ Relief Supplies
- ✓ Restoration of infrastructure

11.2.19 NGOs/ RWAs and NYKS

Emerging trends in managing natural disasters have highlighted the role of non-governmental organizations (NGOs) as one of the most effective alternative means of achieving an efficient communications link between the disaster management agencies and the affected community. In a typical disaster situation, they can be of help in preparedness, relief and rescue, rehabilitation and reconstruction and also in monitoring and feedback. The role of NGOs is a potential key element in disaster management. The NGOs operating at grassroot levels can provide a suitable alternative as they have an edge over governmental agencies in invoking community involvement. This is chiefly because, the NGO sector has strong linkages with the community base and can exhibit great flexibility in procedural matters Vis-a`-Vis the government.

CHAPTER- 12

STANDARD OPERATING PROCEDURES

CHAPTER- 12

STANDARD OPERATING PROCEDURES

12.1 Introduction:

Standard Operation Procedures (SOPs) provides a basic concept of the operations and responsibilities of Disaster Management Team, Nodal and Secondary agencies. Incident commander will activate the response plan. Standard Operation Procedures (SOPs) provides a basic concept of the operations and responsibilities of Disaster Management Team, Nodal and Secondary agencies.

12.2 Standard Operating Procedure for Building Collapse:

Immediate actions to be taken by major Emergency Support Functionaries (ESFs) during building collapse

Table 12.1: Actions to be taken by major Emergency Support Functionaries (ESFs)

| ESFs | Function | Nodal Agency | Support Agency | Immediate actions to be taken by ESFs |
|-------|-----------------|---------------------|---|---|
| ESF 1 | Law & Order | Delhi Police | Delhi Civil Defence and Home Guards, Volunteers | <ul style="list-style-type: none"> • Cordon off the affected area to facilitate the Search and Rescue Operations. • Mob management. • Traffic management for facilitating the free movement of vehicles to the affected area. (Especially Emergency Vehicles). • Maintenance of law and order in the site. • Important warning dissemination. • The Volunteers will also assist the Delhi Police in maintenance of law and order at the site. |
| ESF 2 | Search & Rescue | Delhi Fire Services | Police, Civil Defence, NCC, NDRF, local representative, | <ul style="list-style-type: none"> • Evacuate the persons from the debris. • The Civil Defence Volunteers will assist the Delhi Fire Service Personnel in Search and Rescue Operations. |

| | | | | |
|-------|--|-----------------------|---|--|
| ESF 3 | Medical Response/ Trauma | Delhi Health Services | NDMC, SDMC, CATS, Civil Defence, St. John Ambulance Brigade, Hospitals, NGO representatives | <ul style="list-style-type: none"> • Set up a emergency first aid & triage centre on the site • Transport the casualties to the hospitals. • Hospital management as per the SOP of hospital. • Medical support to Response Personnel's. • Medical Support at temporary shelters • C.D. assist the Medical team in providing first aid and transportation of casualties |
| ESF 4 | Equipment Support & Debris Clearance | SDMC | PWD, DJB, DDA, NDMC, DMRC, Private builders | <ul style="list-style-type: none"> • Provide immediate equipments support for debris Clearances • Manpower for debris Clearance. • Coordinate with supporting agencies for required Machineries. |
| ESF 5 | Electricity | BSES | TPDDL, DERC | <ul style="list-style-type: none"> • Disconnect the power supply from the local station. • Restore supply after complete operation/ necessary instruction. • Will establish temporary power supply to the incident site. |
| ESF 6 | Relief & Rehabilitation, Help Lines, Information Dissemination | Revenue Department | NGO Representatives, Community representatives | <ul style="list-style-type: none"> • The incident command post will be set up at the incident site. • Accommodation arrangements will be made for the various ESF functions. • If required temporary shelter arrangements will be made. • Damage assessment will be conducted alongwith the officials & local representative. • Coordination of food relief activities as per need. • Overall coordination with all the ESF and update report to state level officers. • Media management |

All ESFs have to assist the Incident Commander i.e. District Magistrate (Revenue) as per their assigned duties described in the detailed SOP's and to be followed during emergency within the District/State. A detailed disaster management SOPs of all ESFs and team leaders has been given earlier in Chapter 7.

12.3 Standard Operating Procedure for Earthquake

Immediate actions by major ESFs during Earthquake:

1. Communication

Primary Agencies : Mahanagar Telephone Nigam Limited (MTNL)

Supporting Agencies: NIC, Private telecommunication and Mobile phone operators, HAM Radio

Immediate Actions :

1. The Team Leader (TL) will activate ESF immediately and intimate to his supporting officers
2. He will establish a contact with EOC for First Information Report
3. He will decide upon the extent of damage to telecom services and network and will provide possible arrangements to establish reliable networks
4. In a high intensity Earthquake, the communication systems of the affected installation may get severely damaged and be rendered useless. In such case communication coordinator would be responsible to provide emergency communication system to the incident site. It shall comprise of wireless (available within the Delhi Administration), mobile phones and land lines available with the industries.
5. Coordinator will establish an all call system on telephonic network for notification of emergency in the areas likely to be affected
6. Prepare a standard message format (in Hindi and English) for use in radio/television broadcast or outdoor notification through megaphone to facilitate and reduce time necessary to alert the public of a problem and inform them of the protective actions to be taken.
7. Establish a warning system for different levels of emergency
8. Team Leader should send Quick Response Team (QRT) at the incident site with required equipments and resources
9. The Team Leader will inform to IC about the restoration of telecom services and will communicate new phone numbers
10. HAM radio operators would be informed about the current requirement and coordination mechanism
11. The Team Leader monitors the situation and arranges staff required to operate established systems

2. Evacuation

Primary Agency : Delhi Police

Supporting Agencies : Revenue, Fire department, SDMC, Civil Defence and Home Guard Department, NCC, NSS, NYKS, NGOs

a. Identification of people to be evacuated

Team Leader will take decision based on the prevailing conditions about which areas requires immediate evacuation

b. Evacuation of general public

- On the directions of Incident Commander (IC), the ESF Team Leader will perform evacuation. He will instruct the team to initiate evacuation of the areas expected to be exposed to more threat in future
- The QRT shall move alongwith adequate material and resources to carry out evacuation. People will be directed to move towards safer areas identified by technical experts
- The team leader will designate in-charge of relief centers and keep in touch with them for regular head count and care of evacuees
- Police, Fire, Civil Defence & Home Guard (CD & HG) and other government employees may have to go door to door to ensure that residents have been alerted about the emergency

c. Evacuation routes and assembly points

- In the planning process routes shall be defined well in advance. These routes should be clearly spelt out in warning signals as also the location of the shelters to where people proceed and gather
- Designated evacuation routes should be major roads preferably
- Police and fire dept. should be prepared to control roads and traffic on evacuation routes.

Coordinating ESFs : Law and Order, Search and Rescue, Food and Shelter

3. Search and Rescue, Fire Fighting

Primary Agency : Delhi Fire Service, Army (20 Fire tenders are available in Central District)

Supporting Agencies: Civil Defence and Home Guard, Police department

Immediate Tasks:

The Team Leader will activate the ESF and give instructions to the QRTs to reach at incident site to person rescue operations

1. The team leader will coordinate with Incident Commander to judge the situation
2. The team leader will coordinate in deputing rescue team to enter in worst affected areas.
3. The team leader will coordinate with technical experts, safety coordinators and material coordinator for quick response in case of any requirement in conducting rescue operations

Coordinating ESFs : Law and Order, Relief, Evacuation

4. Law and Order

Primary Agency : Police Department (Police and Traffic Police)

Supporting Agencies : Civil Defence and Home Guard

Immediate Actions of Police:

Deploying a quick response teams (QRTs) to maintain law and order at the incident site

1. The QRTs deployed at the site will be equipped and will coordinate with following activities
2. Quick Assessment of law and order situation in affected areas
3. Cordon off the site to restrict movement of curious onlookers, vehicles and pedestrians
4. Control and monitor traffic movements
5. Support and coordinate with local administration
6. Prepare updates on the law and order situation in every 2 hours and brief the authorities
7. Ensure law and order at assembly points and evacuation points
8. Control situation of looting and cordon off affected areas
9. Provide traffic diversions to ease movement of response vehicles to incident site
10. Gather and disseminate information about the traffic flow on alternate routes for decongestion
11. Ensuring law and order in relief camps and rehabilitation centers
12. Communicate with PCR on regular basis regarding field activities including deployment of manpower and resources
13. To advice home-guards and civil defence to remain alert for responding to call from Police
14. To contact nearby hospitals for making emergency arrangements for receiving injured persons

Immediate actions of Traffic Police:

1. To coordinate and communicate with concerned functionaries
2. To detail traffic staff to reach the place of occurrence
3. To give directions whenever necessary to ensure free passage for fire brigade ambulance, police vehicles and vehicles of other respondents
4. DCP (traffic) to coordinate with the DTC and other private transporters for additional vehicles

Coordinating ESFs: Communication, Search and Rescue, Transport, Help lines and Warning Dissemination and Relief Supply etc.

5. Medical Response and Trauma Counseling

Primary Agency : Directorate of Health Services

Secondary Agencies:

All major hospitals, SDMC-Health department, CGHS, St. John Ambulance, CD & HG, IMA representatives, NCC, NSS, NYKS and NGOs

Immediate Actions :

1. Ensure the adequate number of medical professional to reach at the site including specialist in handling fractures etc.
2. Team Leader with the respective medical superintendents of major hospitals should also responsible to prepare a mass casualty plan before hand for accommodating the expected demand
3. Ensure high sanitation standards at resettlement site to reduce epidemic outbreak
4. Providing adequate treatments to the victims of explosions
5. Trained profession should be mobilized by psychological support
6. Ensure setting up of temporary information center at hospitals with the help of communication ESF
7. Send vehicle and additional equipments

Coordinating ESFs: Search and Rescue, Evacuation, Communication

6. Water Supply

Primary Agency : Delhi Jal Board (DJB)

Supporting Agencies: *Irrigation and Flood Control Department, SDMC, Railways, Private companies*

Immediate Tasks :

1. The team leader will ensure that Quick Response Teams are on the site alongwith the required resources
2. He shall be ensuring uninterrupted supply of water for meeting arising requirements
3. He shall coordinate with the transport coordinator for replenishing the water supply
4. Carry out the task of repairing all damages to water supply system
5. Arranging alternate storage of potable water at temporary shelters
6. Ensure restoration of potable water as per standards and procedures laid down under 'Standards for Potable Water '
7. Plan for emergency accommodation of water supply in or near temporary shelters
8. Establish temporary sanitation facilities at the shelters

9. Ensure cleanliness of sanitation facilities, relief shelters and local commandant post

Coordinating ESFs: **Shelter, Relief, Evacuation, Medical, Search and Rescue**

7. Relief (Food and Shelter) Supply

A. Food Supply

Primary Agency: Food and Civil Supplies Department

Supporting Agencies: Indian Red Cross Society, NGOs, NYKS, NCC, NSS and Education department

Immediate Tasks:

1. The team leader (TL) will activate ESF on receiving the information about the incident and will also inform to the supporting agencies
2. Food coordinator would gather information about the locations of shelters and number of persons housed in each of these shelters.
3. The TL will guide QRTs to reach at rehabilitation centers to provide food packages
4. The TL will keep on coordinating about the distribution of food items to the evacuees and will give appraisal to the IC
5. In case of shortage of food items the TL will arrange more food packages and will ensure continuous supply

Coordinating ESFs: Evacuation, Shelter, Water and Sanitation and Medical response

B Shelter Arrangements

Primary Agency : Revenue Department

Supporting Agencies: Nehru Yuva Kendra Sangthan, NGOs, Education Deptt, NSS, NCC

Immediate Actions :

1. The team leader (TL) would be the in-charge of rehabilitation centers who will ensure number of people evacuated, care of evacuees and availability of essential supplies
2. Those who will reach to the relief centers would also like to know about their missing members. TL will response to their queries and also pass on the message to the evacuation and rescue related coordinators
3. The Quick Response Team (QRT) will help them in arranging temporary shelters, food and sanitary facilities
4. Medical facilities will also be provided to the victims and injured people

Coordinating ESFs: Search and Rescue, Evacuation, Medical Response, Law and Order, Relief Supply and Water and Sanitation

8. Equipment Support, Debris and Road Clearance

Primary Agency : South Delhi Municipal Corporation

Supporting Agencies : Other Municipal Corporations, Public Works Department (PWD), Central Public Works Department (CPWD), Delhi Cantonment Board (DCB), Military Engineering Services (MES), Delhi Jal Board (DJB) and other private construction agencies

Task Involved :

1. Team leader (TL) will activate the ESF on receiving the information of the disaster from State EOC.
2. TL would inform Nodal Officers of support agencies about the event and ESF activation.
3. TL will coordinate with the supporting agency to mobilize equipments from the ware houses through IDRN database
4. The respective supporting agencies will contact their respective personal to move the equipments to central warehouse
5. The equipments like JCB, concrete cutters identified as per the need will be transported to the site.
6. As per the information the nodal officer of Debris road clearance will make an assessment on of the damages of roads and built structures at the site and surrounding areas
7. The nodal officers of Supporting Agencies will immediately start debris clearance operation to enable movement to the affected site.
8. Review of the current situation is taken up by the nodal agency to update the support agencies and to delegate their respective personnel to take precautionary measure to plan de-routes for the transportation ESF's to be operational
9. All supporting agencies will inspect the road and rail network and structures within the disaster site and surrounding.
10. TL will also ensure proper corpse disposal and post mortem by coordinating with ESF on medical response.
11. There would be few equipments requiring refueling and minor maintenance for uninterrupted operation. Therefore on-scene services should be arranged so that operation can be continued without any problem.

Coordinating ESFs: Search and Rescue, Medical, Evacuation, Help lines and warning dissemination, Food and Shelter

10. Help Lines, Information Dissemination

Primary Agency : Revenue Department

Supporting Agencies: NIC, MTNL, Publicity and Information department, Press trust of India, Important Media channels and newspapers, AIR, Doordarshan and Press Information Bureau

Tasks Involved :

1. Coordinator will transfer an adequate information to the large number of reporters arriving on scene and attempting to interview response teams and officers so that unwanted rumors can be reduced
2. Designate one specific individual and an alternate press officer to join the team of press officers
3. Coordinator should try to communicate the timely and right information so that confusions and rumors can be reduced
4. Compile the list of telephone numbers of local radio, televisions and other related personnel who can help in air announcements
5. Provide the desired support to the press officers with secretariat support, photocopy machines, and means of communications with overall command of the response operations
6. Establish a firm policy among all local officials and response personnel as to who should speak or should not speak to media personnel
7. Ensure that key emergency response personnel understand the need to relay up-to-date "status report" to press on a regular basis

Coordinating ESFs: Search and Rescue, Evacuation, Relief and Shelter, Transport, law and Order and Medical Response etc.

10. Electricity

Primary Agency : BSES-Yamuna Limited

Supporting Agencies: TPDDL, SDMC, TRANSCO, Revenue

Task Involved :

Team leader will activate the Emergency Support Function (ESF) by informing his headquarter team and field team informing nodal and supporting agencies about the incident

a. Notification and shutdown of electricity utilities

Earthquake or terrorist attacks may cause breaking of power supply line and electrocution hazard to those who might get contacted with any downed lines. To avoid such cases, it is desired to shutdown electric power system rapidly in the area and nearby areas. As per the instruction given by IC, coordinator should instruct to concerned officers of BSES/TPDDL to shut down the power supply immediately.

Provisioning Backup Power during Emergency

Once power system is closed down, but power would still be required for response teams, EOC, water supply stations, temporary houses and temporary hospitals. Therefore, electricity coordinator will be responsible for providing back-up or alternate source of uninterrupted power supply for smooth operations

Coordinating ESFs: Road and Debris Clearance, Incident Command Post, Relief and Shelter, Medical response etc

11. Transport

Primary Agency : Department of Transport

Supporting Agencies : Delhi Transport Corporation, SDMC

Immediate Tasks :

1. Direct the local transport coordinator to direct the fleet(drivers)and coordinate the transport activities during emergency
2. Closely liaison with the communication and evacuation coordinators
3. On the basis of instructions delivers by IC, he will effect the warning/ Instructions/ notification /operation
4. Arrange for the fleet of vehicles at a pre-designated location so that they can transport the affected population of safer areas(relief centre)
5. Transporting people from vulnerable areas to safer areas
6. Also transporting required equipments, materials and personnel etc.

Coordinating ESFs: Medical Response, Law and Order, Debris and Clearance, Evacuation, Search and Rescue

12.4 Standard Operating Procedure for Fire

Stopping fire:

This will be primarily done by Fire department and most important for fire management.

Search and rescue:

Primary agency: Delhi Fire Services

Nodal Officer: Police, Civil Defence, NCC, NDRF, local representative

Role:

- Evacuate the persons from the debris.
- The Civil Defence Volunteers will assist the Delhi Fire Service Personnel in Search and Rescue Operations.

Evacuation:

Primary agency: Police Department

Nodal Officer: Police, Fire Services, Civil Defence, NCC, Army

Role:

1. On the directions of Incident Commander (IC), the ESF Team Leader will perform evacuation. He will instruct the team to initiate evacuation of the areas expected to be exposed to more threat in future
2. The QRT shall move alongwith adequate material and resources to carry out evacuation. People will be directed to move towards safer areas identified by technical experts
3. The team leader will designate in-charge of relief centers and keep in touch with them for regular head count and care of evacuees

4. Police, Fire, Civil Defence & Home Guard (CD & HG) and other government employees may have to go door to door to ensure that residents have been alerted about the emergency

Medical Response/Trauma:

Primary agency: Delhi Health Service

Supporting Agency: NDMC, SDMC, CATS, Civil Defence, St. John Ambulance Brigade, Hospitals, NGO representatives

Role:

1. Set up a emergency first aid & triage centre on the site
2. Transport the casualties to the hospitals.
3. Hospital management as per the SOP of hospital.
4. Medical support to Response Personnel's.
5. Medical Support at temporary shelters
6. C.D. assist the Medical team in providing first aid and transportation of casualties

Electricity:

Primary Agency: BSES

Supporting agency: TPDDL, DERC

Role:

1. Disconnect the power supply from the local station.
2. Restore supply after complete operation/ necessary instruction.
3. Will establish temporary power supply to the incident site.
4. Assessing the causes of fire if that found to be related to electrical.

Media Watch:

The role of media is very important in case of Disaster management. These people should not be allowed to misquote the situation by exaggerating the figure of loss of life and property .It should be the duty of local administration to issue a press briefing on daily bases mentioning facts and figures. In the absence of such briefing the media persons will give the figure on its own or from unauthorized means which may create the confusion throughout the outside world.

12.5. Standard Operating Procedure for CBRN contamination of Water Supply

1. Incident Reporting

Any breach of security or suspected event of accidental or intentional contamination should be communicated to the officer in charge of the water facility through quickest possible means. Subsequently, he will inform the same to local police, law enforcement and intelligence agencies, Disaster Management Authority and request for physical quarantine of the contamination site. The incident should also be reported to all pre-identified nodal agencies with request to remain at stand by.

2. Site Characterization

Water facility in charge alongwith law enforcement agencies would visit the site and make on site inspection for identification of physical evidences to confirm the incident. Police & Law enforcement agencies would collect and preserve physical evidences for further investigation and necessary action. Water facility in charge will also make an initial hazard assessment based on available evidences for determining potential need for specialized men, material, techniques or equipment. Based on the findings of initial site evaluation, both to and fro water supply should be stopped immediately.

3. Preliminary Screening

Trained personnel would be deployed for sample collection and spot testing as described in this document. Sample should be collected from the nearest point. Sample collected should be divided into two, one for spot testing and another for laboratory testing. First set should be subjected to spot testing by prescribed methods. Once the incident and nature of contamination is established the same should be communicated to district administration in precise and clear language for activating their crisis management plan. Following positive screening, second half of the sample should be immediately sent to pre identified reference laboratories.

4. Risk Communication

District administration in association with disaster management authority will make public pronouncement of contamination event in clear and precise language alongwith requisite precautions to be taken. All care to be taken to avoid undue panic situation.

5. Alternate Supply

Water facility manager in association with district administration would make alternate supply arrangements. In absence of alternate supply, water should be decontaminated through the technique of Reverse Osmosis. The mobile water purification

²⁹ Van developed by DRDO could be utilized for same.

6. Decontamination

Supply lines and storage facilities should be decontaminated using appropriate and available technology. Do not try to decontaminate water that has been exposed to chemical agents by using chemicals; rather it should be purified through the systems based on Reverse Osmosis and Carbon Columns. Such a system has been developed by Defence Laboratory, Jodhpur and is named as Water Purification System (WPS) and it is suitable for purification of water including that contaminated by CBRN agents.

7. Restoration of supply

Following repair and decontamination of facility, a fresh water sample should be retested and certified for public consumption. Following certification, water supply should be restored. [Source: NDMA (2010), Plan to counter threats to Municipal Water Supply]

12.6. Standard Operating Procedure for Crisis Management of Railways: (Source: Crisis Management Plan, 2012, Ministry of Railways)

Railway Strike:

Local Civil administration and the police will actively associate in the deployment plan to be prepared by the railway protection Force to guard the critical operational installations like signalling rooms, ASM144rganizatffices, running rooms, etc; vulnerable locations like tunnels, bridges, etc.; manning and escorting of selected strategic trains, etc.

On contacting by the Railway Administration in the event of the strike, local police and Civil Administration will extend assistance to maintain law & order to facilitate working of the railway, Local Police Agencies will also act as per the deployment plan to extend help in guarding the critical railway installations and for escorting of trains.

Local civil administration will ensure and assist railway in mustering the assistance from non-railway agencies like Public Works Departments, Irrigation departments, Private agencies in having the specialized equipment available with them to facilitate smooth operations. Local fire services will be on the alert for their movement at the short notice in the event of fire/arson as reported by railways. Government owned hospitals, private hospitals and other rescue resources will be on alert to take care of any medical related contingency that may occur during this period.

Terrorism/Security Related Crisis:

Local Police is responsible for the maintenance of law and order in that region. It will cordon off the affected area to facilitate the rescue, relief and restoration work. Civil administration will alert government and private hospitals and rescue resources to reach the site to take care of the victims. Trauma centers, if any, in the region should be alerted to receive the victims for their expeditious treatment. Local civil administration will organize surveillance of the terrorism prone area after the event to preclude another happening.

Natural factor Related Crisis:

Local civil authorities and police will assist railways in ensuring security of passengers in the stranded trains and at the stations. They will also assist in reaching water and food to the stranded passengers with help of defence/para military personnel, if so needed. Local civil administration will assist railways in harnessing resources from non-govt, agencies also e.g. divers, earthmoving equipment, etc.

12.7. Procedure for Requisitioning of Defence Forces (Source: Draft National Response Plan, 2012, MHA)

Defence Forces can be called upon to assist the civil administration for responding to disaster situations under Aid to Civil Authority Manual. The requisition of Defence Forces shall be guided by the following conditions:

- (i) District Magistrate may requisition the deployment of Defence Forces for disaster response under the Aid to Civil Authority Manual by a written communication to the Regional or Local Army/Air Force/Naval Commander as the case may be. For the assistance of the Indian Army the District Magistrate may contact the Army Sub-area command.

- (ii) Defence Forces may be requisitioned only as a last resort and be called upon only when the situation is beyond the coping capacity of Civil Administration.
- (iii) Requisitioning of the Defence Forces should normally have prior concurrence of the Central Government. However, when requisitioned by the District Magistrate, the Regional/Local Area Army/ Air Force/Naval Commander shall deploy the Forces without seeking prior approval of higher authorities. Such approvals of HQ, Intergraded Defence Staff in the Defence Staff in the Ministry of Defence will be obtained subsequently.
- (iv) Defence Forces may be requisitioned to take on specific tasks such as set up or restore communication, carry out search and rescue operation, provide health and medical facilities, and air transportation, heli-lift intervention etc.
- (v) The District Magistrate may seek the medical assistance of the army doctors if it is required. The army doctors can set up health camps in disaster-affected areas.
- (vi) Whenever requisitioned the Defence Forces will provide immediate response to the district administration; however, the military chain in command will remain in force.
- (vii) The district administration will provide maps of the disaster affected areas to the Armed Forces, showing cities, towns, villages, roads, rivers, canals, nalas and Bundhs, etc.
- (viii) A suitable officer will be deputed to coordinate with the Army officers, leading the rescue team.
- (ix) The district administration will provide coordinates to the Army and the Air Force for landing of helicopters.
- (x) An officer familiar with the local geography and disaster situation will be deputed as liaison officer by the district administration for the purpose of maintaining liaison and coordination with the Army and the Air Force.
- (xi) The district administration will provide space for the accommodation of the armed forces pressed into service. Local schools or colleges may be considered for providing accommodation.
- (xii) The district administration will provide a STD phone at the place where the armed forces camp.
- (xiii) The Armed Forces will be released from the support mission as soon as the district administration is in a position to handle the situation itself.
- (xiv) Defence Forces when deployed for disaster response must be de-requisitioned at the earliest.

Air Support by Defence Forces:

The Ministry of Defence shall provide support to the State Governments by providing aircrafts/helicopters for the following purpose:

- (ii) Airdropping of food and essential commodities in the inaccessible areas. Whenever Indian Air Force is assigned the task of air-dropping, the coordinates of all the marooned/flood-affected villages will be given to the Air Force to facilitate air-dropping.
- (iii) Evacuation of stranded people in a disaster affected area.
- (iv) Transportation of essential and critical items from different parts of the country to the disaster affected Districts/States.

When the State Governments concern feel that air support is required for response and relief efforts, they shall follow the following process:

- The District Magistrate will send request to the Regional Air Command/Local Indian Air Force Authorities.
- Submit request to the Joint Secretary (DM)/Ministry of Home Affairs, Government of India for requisitioning aircrafts/helicopters.

12.8. Procedure for Requisitioning of Central Para Military Forces (Source: Draft National Response Plan, 2012, MHA)

Central Para Military Forces (CPMFs) like Defence Forces have vast presence across the country and have huge resource base and manpower at their disposal. CPMs like BSF have aviation resources capability while ITBP has in built capacity for high altitude rescue. CISF has resources for Fire Fighting and Industrial disasters etc. Battalions/units of CPMFs located in; the State /District or in the vicinity can be requisitioned to assist the civil administration for responding to disaster situations. This shall be guided by the following conditions:

- (i) District Magistrate may requisition the deployment of CPMFs for disaster response by a written communication to the local CPMF Commander.
- (ii) CPMFs can be requisitioned for providing assistance in specific tasks such as Evacuation, search and rescue operations, Law and Order etc. The task expected from them should be clearly specified.
- (iii) Requisitioning of the CPMFs should have prior concurrence of the Central Government. However in crisis situations, on request of District Authorities, Local CPMFs Commander shall deploy the Forces without waiting for approval of respective Directorate and the MHA. Such approval should be obtained subsequently.
- (iv) CPMFs when deployed for disaster response must be de-requisitioned quickly on completion of assigned tasks.
- (v) Deployment of CPMFs at the national level, shall coordinated by the concerned Directorate General of CPMFs, joint Secretary (DM) and Joint Secretary (Police-1) in the Ministry of Home Affairs.

12.9. Procedure for Requisitioning of National Disaster Response Force (NDRF) (Source: Draft National Response Plan, 2012, MHA)

Each NDRF battalion has 18 self-contained specialist search and rescue teams of 45 personnel each including engineers, technicians, electricians, dog squads and paramedics. The total strength of each battalion is 1,149.

NDRF Team:

NDRF has developed specialized Search & Rescue capabilities for various operations as under:

- (I) Collapsed Structure Search and Rescue.
- (II) Medical First Response
- (III) Mountain Rescue
- (IV) Flood Rescue
- (V) Deep Water Rescue
- (VI) Rope Rescue
- (VII) Confined space Rescue

(VIII) Detection, protection and decontamination for Chemical, Biological, Radiological Nuclear (CBRN) Emergencies:

When there is an imminent threat of a disaster, NDRF can be deployed in advance in the likely to be affected areas in consultation with the State Government/District concerned may make a requisition to Director General, NDRF to preposition a specific number of NDRF team/personnel with requisite equipments at a particular district/city. While requisitioning NDRF, maximum details to the extent possible should be passed on to the identified NDRF Battalion to facilitate planning and execution of search & rescue and operations. The requisition should be sent to MHA, NDMA, HQ DG NDRF and NDRF BNs.

Transportation of NDRF Teams:

NDRF Battalions have their own transportation and communication facilities. NDRF Teams are also self-sustaining for at least 72 hours. The State Governments/District Administration should make arrangements for local transportation of NDRF teams.

12.10. Operating Procedures for Donation Management

1. EOC will activate the donation management Cell and toll free numbers. These toll free numbers will help people/donors to know what donation they would like to make.
2. Team leader activates the secondary agencies and quick response teams and will direct them to reach at donation management cell for finalizing the plan of action
3. Identify the minimum standards on guidelines on specific types of items, emergency tool kits, developing a donation needs lists for volunteer agencies, equipment damage assessment, onsite operations check lists, planning check lists, deactivation checklists, list of public and private agencies etc for donation management purpose which will help in reducing collecting unnecessary goods and services.
4. Team leader will identify collection and sorting points and depute necessary number of field teams for collecting funds, services and goods
5. Quick Response Teams in direction to their field team leader collect information about the agencies willing to assist. Response team will also prepare inventory indicating the type of services and assistance they may provide and send regular reports to the disaster management cell.
6. Separate points would be identified to collect the goods from local communities and other donors. Field team also sorts the goods details and will send regular reports to the donation management cell.
7. Team leader- Headquarter will compile the inventory and revise the plan of action. He may conduct meetings with the volunteer organisations to helps in providing goods and services to the affected site.

Annexure-I**Directory District Central- Disaster Management**

| S. No. | Name Of The Officers | Designation | Official Address | Phone No. | Mobile No. |
|--------|------------------------------------|-------------------------------------|--|-----------|--------------------------|
| 1. | Ms. Sonika Singh | District Magistrate (Central) | DM Office, Old Employment Exchange Building, 14, Darya Ganj, Delhi | 23282903 | 9650003424 |
| 2. | Sh. Nagendra Shekhar Pati Tripathi | Addl. District Magistrate (Central) | | 23284932 | 9811756750 |
| 3. | Sh. Sabina Avasthy | SDM(HQ) | | 23243143 | 9810284128 |
| 4. | Mrs. Manju Singh Kalshain | SDM (Election) | | 23258455 | 9599955590 |
| 5. | Sh. Arvind Rana | SDM (Kotwali) | | 23284931 | 8130500080 |
| 6. | Sh. Kuldeep | Tehsildar (Kotwali) | | 23284931 | 9813326775 |
| 7. | Sh. Balram Meena | SDM (Karol Bagh) | SDM Office, Flatted Factory Complex, Pahar Ganj, New Delhi | 23283589 | 9560504176 9811278437 |
| 8. | Naresh Kumar | Tehsildar (Karol Bagh) | | 23283589 | 9911273995 |
| 9. | Sh. Rajiv Ranjan | SDM (Civil Lines) | Ludlow Castle Sprots Complex Sham Nath Marg Delhi | 23933144 | 8547427312 |
| 10. | Sh. Anil Aggarwal | Tehsildar (Civil Lines) | | 23933144 | 7011689717 |
| 11. | Sh. Harish Mathur | DPO (Central) | DM Office, Old Employment Exchange Building, 14, Darya Ganj, Delhi | 23243124 | 9999750744 9999750742 |
| 12. | Sh. Sarhan Ahmad Ansari | PC (Central) | | 23243124 | 9634302097 |
| 13. | Control Room Disaster Management | District Central | | 23270151 | |

Annexure – II

| S.No | Name of Officer | Designation | Department | Contact no. |
|------|------------------------------|-------------------------|----------------------|------------------------------------|
| 1. | Ms. Shweta Chauhan, IPS | DCP Central | Delhi Police | 9818099044 23261377 |
| 2. | Sh. Shashank Jaiswal, IPS | ADCP Central | Delhi Police | 9818099064 23274717 |
| 3. | Sh. Sagar Singh Kalsi, IPS | DCP North | Delhi Police | 9818099045 23817012 |
| 4. | Sh. Anita Roy | ADCP North | Delhi Police | 9818099065 |
| 5. | Sh. Chandan Kumar Singh, IPS | DCP Central Range | Delhi Traffic Police | 9818099074 23340849 23986002 |
| 6. | Sh. A.K. Jaiswal | Divisional Fire Officer | Delhi Fire Services | 9868812990 |
| 7. | Smt. Shashank Ala, IAS | DC-KB Zone | MCD | 7060731056 |
| 8. | Sh. Nidhi Malik, IAS | DC-CSP Zone | MCD | |
| 9. | Sh. Angal Bhati Chauhan, IAS | DC-CL Zone | MCD | 8929882544 |
| 10. | Sh. Danish Ashraf | DC-CN Zone | MCD | 8588802787 |
| 11. | Sh. S.K. Jain | Project Director | CATS | 102 |
| 12. | Sh. S.S. Saroha | District Coordinator | CATS | 9891101004 |
| 13. | Smt. D. Kalpana | CDMO | Health Services | 8745011782 23616835 |
| 14. | Sh. Dr. Suredner | ACDMO | Health Services | 8766260049 23516693 |
| 15. | Sh. Abhishek Raj | S.E. Central | PWD | 9650219445 |
| 16. | Sh. Gagan God | E.E. CD-6 | I&FC | 9958890106 |
| 17. | Sh. Ashok Kumar | E.E. CD-3 | I&FC | 9958890103 |
| 18. | Sh. Ravinder Kumar | E.E. CD-10 | I&FC | 9958890110 |
| 19. | Sh. Dr. K.S. Daya Chander | Speical Secretary | Environment | 9412057684 |
| 20. | Sh. Harish | In-charge | Boat Club | 9650437938 |
| 21. | Sh. Pramod Katiyar | DDE Central & New Delhi | Dte. Of Education | 9868975262 8287622626 |
| 22. | Sh. Manoj Malhotra | Area Manager | MTNL | 9013131322 |
| 23. | Sh. Rawat | SE Central | Delhi Jal Board | 965094468 |
| 24. | Sh. Pawan Kumar | SE North | Delhi Jal Board | 9650300144 |
| 25. | Sh. Priti Pant | EE Central | Delhi Jal Board | 9560290830 |
| 26. | Sh. Atul Jain | X.N | DUSIB | 9560596092 |
| 27. | Sh. D.K. Arya | Safety Manager | BSES | 9350110133 |
| 28. | Sh. Parmod Kr. Gupta | Company Commander | Delhi Civil Defence | 23222256 |

List Police functionaries and Police Station

| Sr. No | Name | Designation | Address | Office No | Mobile No |
|--------|----------------------------|---------------------|-------------------------------|---------------------|------------|
| 1 | Smt. Shweta Chauhan, IPS | DCP (Central) | Darya Ganj Police Station | 23261377 | 9818099044 |
| 2 | Sh. Sagar Singh Kalsi, IPS | DCP (North) | Civil Lines, Police Station | 23817012 | 9818099045 |
| 3 | Sh. Shashank Jaiswal | Addl. DCP (Central) | Darya Ganj, Police Station | 23274717 | 9818099064 |
| 5 | Addl. DCP (North) | | Civil Lines | 23817012 | 9818099065 |
| 6 | Addl. DCP (North) | | Civil Lines | 23817012 | 8750870103 |
| 7 | ACP (Karol Bagh) | | Kamla Market Police Station | 25726870, 28720482 | 8750870407 |
| 8 | ACP (Pahar Ganj) | | Pahar Ganj, Police Station | 23520787, 23524746 | 8750871305 |
| 9 | ACP (Kamla Market) | | Kamla Market Police Station | 23233743, 23230623 | 8750870405 |
| 10 | ACP (Sarai Rohilla) | | Sarai Rohilla Police Station | 23697610 | 8750870107 |
| 11 | ACP (Sadar Bazar) | | Sadar Bazar Police Station | 23512410 | 8750870105 |
| 12 | ACP (Kotwali) | | Kotwali Police Station | 23973022 | 8750870104 |
| 13 | SHO (Karol Bagh) | | Karol Bagh, Police Station | 25726870, 28720482 | 8750870430 |
| 14 | SHO (D.B.G Road) | | D.B.G Police Station | 23613252, 23537374 | 8750870429 |
| 15 | SHO (Prasad Nagar) | | Prasad Nagar police Station | 25725652, 257510148 | 8750870432 |
| 16 | SHO (Rajinder Nagar) | | Rajinder Nagar Police Station | 28742712, 28744012 | 8750870431 |
| 17 | SHO (Pahar Ganj) | | Pahar Ganj Police Station | 23520787, 23524746 | 9810009272 |
| 18 | SHO (Nabi Karim) | | Nabi Karim Police Station | 23531734, 23521081 | 8750870013 |
| 19 | SHO (Kamla Market) | | Kamla Market Police Station | 23233743, 23230623 | 8750870424 |
| 20 | SHO (Hauz Qazi) | | Hauz Quazi Police Station | 23210414, 23212482 | 8750870425 |

| | | | | |
|-----|---------------------------------|----------------------------------|-----------------------|-------------------|
| 21 | SHO (New Delhi Railway Station) | New Delhi Railway Police Station | 23744073, 23363622 | 8750870425 |
| 22 | SHO (Darya Ganj) | Darya Ganj Police Station | 23274683 | 8750870421 |
| 23 | SHO (Jama Masjid) | Jama Masjid Police Station | 23269777 | 8750870422 |
| 24 | SHO (Chandni Mahal) | Chandni Mahal Police Station | 23271751, 23279338 | 8750870423 |
| 25 | SHO (Pahar Ganj) | Pahar Ganj Police Station | 23370928, 23378474 | 8750870427 |
| 26 | Sho (Sarai Rohilla) | Sarai Rohilla Police Station | 23693611, 23691106 | 8750870131 |
| 27 | SHO (Gulabi Bagh) | Gulabi Bagh Police Station | 23651692 | 8750870133 |
| 28 | SHO (Sadar Bazar) | Sadar Bazar Police Station | 23512411, 23512412 | 8750870124 |
| 29 | SHO (Bada Hindu Rao) | Bada Hindu Rao Police Station | 23528060 | 8750870125 |
| 30 | SHO (Subzi Mandi) | Subzi Mandi Police Station | 23827354 | 8750870126 |
| 31 | SHO (Kotwali) | Kotwali Police Station | 23953442, 23977100 | 8750870121 |
| 32 | SHO (Lahori Gate) | Lahori Gate Police Station | 23953776 | 8750870122 |
| 33 | SHO (Kashmiri Gate) | Kashmiri Gate Police Station | 23968730 | 8750870123 |
| 34 | SHO (Civil Line) | Civil Line Police Station | 23810633 | 8750870127 |
| 35 | SHO (Moris Nagar) | Moris Police Station | 27667178 | 8750870128 |
| 36 | SHO (Timar Pur) | Timar Pur Police Station | 23812734, 23814421 | 8750870129 |
| 37 | SHO (Roop Nagar) | Roop Nagar Police Station | 23844632, 23849120 | 8750870132 |
| 38 | SHO (Burari) | Burari Police Station | 27616844, 27616845 | 8750870130 |
| 39. | SHO (Wazirabad) | Wazirabad Police Station | 23810069 | 8750870131 |

NDRF

| Sr. No | Officer Name | Designation | Address | Office No | Mobile No |
|--------|---------------------|----------------|--|--------------------------------|--------------------------|
| 1 | Sh. P.K Srivastava | Commandant | 8 th Batalian, NDRF, Sector-19, Kamla Nehru Nagar, Ghaziabad, U.P | 0120-2766012 | 9968610014 |
| 2 | Sh. Raj kumar Malik | Commandant | 8 th Batalian, NDRF, Sector-19, Kamla Nehru Nagar, Ghaziabad, U.P | 0120-2766012 F-0120-2766618 | 9968610018, 941111034 |
| 3 | Sh. A.P. Singh | Dy. Commandant | 8 th Batalian, NDRF, Sector-19, Kamla Nehru Nagar, Ghaziabad, U.P | 0120-2351087 | 9412221031 |

PETROL PUMPS IN CENTRAL DELHI

Indian Oil Corporation Ltd.
(droy@indianoil.in)

| S.No | RO NAME | PIN | Address | TELEPHONE |
|------|------------------------------|--------|--|------------|
| 1. | AAUI SERVICE STATION | 110002 | GROUND FLOOR, SITE NO.1, I.P ESTATE, DELHI | 9990000074 |
| 2. | INDRAPRASTHA SERVICE STATION | 110002 | RING ROAD , INDRAPRASTHA ESTATE, NEW DELHI | 9810154401 |
| 3. | IOC COCO ROHTAK ROAD | 110005 | NEW ROHTAK ROAD,, OPPOSITE TIBIA, COLLEGE | 9873130900 |
| 4. | KINGSWAY SERVICE STATION | 110054 | THE MALL ROAD, DELHI-7, | 9810048048 |
| 5. | MOTOR CENTRE | 110009 | MALL ROAD, OPP ALPANACINEMA, MALL ROAD, DELHI, | 9810054387 |
| 6. | PRAGATI | 110002 | JAWAHAR LAL NEHRU MARG, OPP RAMLILA GROUND, | 9711144917 |
| 7. | RAJPATH MOTORS (AD HOC) | 110002 | ELGIN ROAD, NETAJI SUBHASH MARG, N.DELHI, N.DELHI | 9810180765 |
| 8. | RISAL PETRO | 110084 | VILLAGE JHARODA MAJRA, OPP STA, TPT AUTHORITY,BURARI ROAD,NEW DELHI, DELHI | 9899249866 |
| 9. | SANJEEV FILLING STATION | 110054 | MAJNU KA TILA, TIMARPUR, DELHI 54 | 9811079688 |
| 10. | SHIV DAYAL SOIN & SONS | 110054 | QUIDSIA ROAD, OPP. TIS HAZARI COURT, QUIDSIA ROAD, DELHI | 9811080548 |

BHARAT PETROLIUM

| S.No | RO NAME | Address | TELEPHONE |
|------|------------------------------|--|---|
| 1. | Anand Super Service Station | Malka Ganj Delhi 110007 | 65182453, 23855543 9810042426 |
| 2. | Link Road Petro Pump Station | Link Road, Karol Bagh, Delhi-110005 | 23559666, 23525256 23513352 |
| 3. | Mann Service Station | Rajindra Place near Rachana Pushpa Road Delhi-08 | 25711580 |
| 4. | Mobile Centre | Rajindra market near Tis Hazari Delhi-54 | 23975663, 24615240 |
| 5. | R.S. Bhola Ram & sons | 19A, Alipur Road, Delhi-54 | 7947422105 |
| 6. | Raizada Motors | Block 3 DAG Extension near Delite Cinema, Delhi | 7947423112 |
| 7. | Rajindra Service Station | Ludlow Castle Estate, 2, Alipur Road, Delhi-54 | 23919024 7947424609 |
| 8. | Veejay Service Station | Kalidas Marg Shastri Nagar Delhi-52 | 701166363080 23644323, 23655945 9811077757 |
| 9. | Fast Track Filling Station | Chowki No. 2, Behind LSC Gulabi Bagh, Delhi-52 | 23642762, 9810054013 |
| 10. | SAI Filling Station | Village Jharodha Majra Main Road Burari, Delhi | |

HINDUSTAN PETROLIUM

| S.No | RO NAME | Address | TELEPHONE |
|------|--------------|---|-------------------------|
| 1. | Paras Auto | Asaf ali Road neare Kamla Market Delhi-02 | 23837503 |
| 2. | Northern | Sarai Basti | 9711894072, 23653122 |
| 3. | Pusa Road | Pusa Road New Delhi-05 | 7947433717 |
| 4. | Saran Motors | 1642 Rani Jhashi Road New Delhi | 23636144 |
| 5. | Associates | HPC Dealers Alipur Road Delhi | 23941418, 23927511 |

| 6. | Badrinath SS | Bouleward Road Civil Lines, Delhi | 9810010507 |
|------|---|---|--------------------------------------|
| 7. | Bansal SR Centre | Near Liberty Cinema Rohatak Road Delhi-05 | 9810106000 |
| 8. | Bhagwati | Main Burari Road | 9013468191 |
| 9. | Chadhass | Bahadur Shah Zafar Marg Delhi Gate | 232319406 232371624 9810082404 |
| S.NO | Name of the petrol pumps | | Contact no. |
| 1. | Link Road Petrol Filling Station New Link Rd, Karol Bagh, Delhi | | 23559666, 23525256, 23513352 |
| 2. | Paras Auto Service Asaf Ali Road Darya Ganj New Delhi- | | 23237503 |
| 3. | Jain Motor Car Co IBP Petrol Pump New Rohtak Rd Karol Bagh, | | 23549944 |
| 4. | Mann Service Station Pusa Rd, Nr Rachna Cinema Bpc Petrol Pump Rajendra Place | | 25711580 |
| 5. | Saran Motors LTD Jhandewalan HPC Petrol Pump, Rani Jhansi Marg Paharganj, | | 23636144 |
| 6. | Anand Super Service Station Malka Ganj Delhi | | 65182453, 23855543, 9810042426 |
| 7. | Veejay/V.J. Service Station Opposite Vaishno Devi Mandir Kalidass Marg, Shastri Nagar Delhi | | 66363080, 23644323 |
| 8. | Rajinder Service Station 2, Shana Nath Marg Kashmiri Gate Delhi | | 23919024 |
| 9. | Siddhu Service Station Subzi Mandi | | 27234846 |
| 10. | Bharat Oil Co No. 1849, Delhi G.P.O. Khari Baoli Delhi | | 23962917 |
| 11. | Bharat Oil Co No. 1849, Delhi G.P.O. Khari Baoli Delhi | | 23962917 |
| 12. | Vijaya Service station Gulabhi Bagh New Delhi | | 23677797 |
| 13. | Azadpur Service Station Hpc Petrol Pump Kali Dass Mg, Gulabi Bagh | | 23654128, 23651585 |
| 14. | Mobile Centre Bpc Petrol Pump Nr Tis Hazari Court Rajindra Mkt, Tis Hazari Court, Delhi | | 23975663, 24615240 |

Labour Department

| Sr. No | Officer Name | Designation | Address | Office No | Mobile No |
|--------|---------------------|--------------------------------|--|------------------------------------|------------|
| 1 | Sh. Gaumukh Singh | Joint. Labour Commissioner | Employment Exchange Building, Pusa Road, New Delhi-12 | 25840037, 25846245, 25843957 | 9871290727 |
| 2 | Sh. S.P. Rana | Dy. Chief Inspector of factory | D-Block 2 nd Floor, 5, Sham Nat ^h Marg, Delhi-54 | 23973756 | 9717295551 |
| 3 | Sh. S. Pandiyarajan | Chief Inspector of Factory | D-Block 2 nd Floor, 5, Sham Nat ^h Marg, Delhi-54 | 23973965 | 9999065955 |

NDMC (Karol Bagh Zone) Emergency Resource Inventory

| Sl. No. | Name of Equipment | No | Location and Address |
|---------|---------------------|----|--|
| 1. | JCB | 02 | Disaster Management Centre near Sat Nagar Cremation Ground, Ward No. 149, Block No. 52, Old Rajinder Nagar |
| 2. | Gas Cutter | 01 | -do- |
| 3. | Projen Power Cutter | 01 | -do- |
| 4. | Emergency Light | 01 | -do- |
| 5. | Crow Bar | 01 | -do- |
| 6. | Truck (MMV) | 06 | Municipal stores of Central District Division (M)-I & II |

Annexure-III**List of Government Hospitals in Central District:-**

| S.N | Name of Hospital | Nodal Officer | Contact Numbers | Address | Beds Capacity |
|-----|------------------|---|--|-------------------------------|---------------|
| 1. | Sir Ganga Ram | Dr. Reena | 011-422257000 011-422254000 M-9810592691 | Rajinder Nagar, New Delhi. | 650 Beds |
| 2. | B.L Kapoor | Dr. Gurbachan Singh | 8130866844 30653004 Gurbachan.singhblkhospital.com | Pusa Road New Delhi | 50 Beds |
| 3. | N.C Joshi | Dr. Shahshank Chaudhry (Jr. Specialist Surgery) | 9818276244 28716413/28715201/ 23622497/23622498. | East Park Road, Delhi | 30 Beds |

| | | | | | |
|-----|---------------------------------|---|---|--|-----------|
| | | | drncjmh@gmail.com | | |
| 4. | L.N.J.P | Dr Ritu DM ward | 9868303551, 23232400/23230733 Ajay_3_bahl@yahoo.com | JLN Marg, New Delhi-02 | 1774 Beds |
| 5. | G.B Pant | Dr.H.P.Singh (Adm.) Dr. N. Shashi Gururaja | 9718599004 011-26179522. dochps@rediffmail.com 9718599003 Dr.shashi@navera.net | JLN Marg, New Delhi-02 | 1556 Beds |
| 6. | Kasturba Gandhi | Dr P.R Dhokeria (Addl M.S) | 9717750197 23951178 | Near Police Station Kamla Market | |
| 7. | Shashruta Trauma Centre | Dr. Vinay Yadav | M-9560952188 O-30653004,30653001 Duty.admin@isiconline.org | | |
| 8. | Fortis Jessa Ram Hospital | Dr. | | Pusa Road, Karol Bagh, New Delhi | |
| 9. | Sanjeevan Nursing Home | Dr. Prem Aggarwal | O-23283482, 23357144 | 24, Ansari Road, Darya Ganj, Delhi | 40 Beds |
| 10. | Dr. Shroff Eye Hospital | Dr. Hteven Roy | M-914552227 | Kedar Nath Road, Darya Ganj | 50 Beds |
| 11. | Guru Nanak Eye Hospital | Director Sushil Kumar | O-23236931 M- 9968604329 gneedir@gmail.com | Maharaja Ranjit Singh Marg, New Delhi | 212 Beds |
| 12. | Girdhari Lal Maternity Hospital | Dr. Ramesh Sahani | O-23231649 | Near PS Kamla Market, Delhi | 25 Beds |
| 13. | Bali Nursing Home | Dr. Rajender Bali | O-5716363, 25716363 | 20-B, Karol Bagh, Delhi | 21 Beds |
| 14. | Jeevan Mala Hospital | Dr. Gaurav Jain | O-23511474 M- 9212657072 | 67/1, New Rohtak Road, Karol Bagh, New Delhi | 42 Beds |
| 15. | Sanjeevan Hospital | Dr. Prem Aggarwal | O-23283482,23617108 | 24-A, Arakshan Road, pahar Ganj, Delhi | 40 Beds |
| 16. | Jessa Ram Charitable | Dr.laraine kalra | O-25781626,25716781, M-9350037733 | Gurudwara Road, WEA Karol Bagh, | 88 Beds |

| | | | | | |
|-----|--|--|---|---|----------|
| | Hospital | | | Delhi | |
| 17. | Mohan Eye Institute | Dr. Hari Mohan | O-25728969 | 11-B, Ganga Ram Road, Rajender Nagar, Delhi | 25 Beds |
| 18. | Jeevan Nursing Home | Dr. Arvind Gupta | O-25851902 | 2-B Pusa Road, Rajinder Nagar, Delhi | 28 Beds |
| 19. | Kolmet Hospital | Dr. Ashwani Mehta | O-23363493 | 7-B, Pusa Road, Rajinder Nagar, Delhi | 39 Beds |
| 20. | Hindu Rao Hospital | Dr. Sanjay Gupta | M- 9810218958 | Sabzi Mandi, Delhi-54 | 980 Beds |
| 21. | Aruna Asaf Ali Hospital | Dr. Najat Praveen Dr. Rajiv | M- 9560593053, 2396553 2 M- 9560593065 | Rajpur Road, Delhi-54 | 100 Beds |
| 22. | St. Stephen's Hospital | Dr. JPN Gupta | M-7291977113, 23966021 guptajpndr@gmail.com | Tis Hazari, Delhi | 595 Beds |
| 23. | Sant parmanand Hospital | Dr. Nidhi Shrin / MS | M-9910178781 O-23994401 O-23981252 | Sham nath marg Civil Line Delhi 110054 | 150 Beds |
| 24. | NKS Hospital | Dr. sanseep Mittal MS Dr. Vipin Luthra Admin Head | M-9312634043 M-9350036120 | 219-220 Gulabi bagh Delhi-110007 | |
| 25. | Kayakalp Hospital | Dr. Sunil Verma | O-27614600 O-27614606 O-9717066234 | | |
| 26. | A&U Tabbia College & Hospital | Dr. Deepa Mishra | M-9873839435 O-011-23524180, 23676499, | Karol Bagh Delhi 110005 | |
| 27. | Maulana Azad Institue Of Dental sciences | Dr. A. K Aggerwal | 011-23239271 to 23239280 | Bahadur Shah zafer marg gate Delhi Delhi-110002 | |

List of Private Hospitals in Central District:-

| Sr. | Name of | Nodal Officer | Mobile no. | Office No. | Address. |
|-----|---------|---------------|------------|------------|----------|
|-----|---------|---------------|------------|------------|----------|

| No. | Hospital | | | | |
|-----|---|---------------------------------------|---------------------------|------------------------------------|--|
| 1 | Grover Medical Center | Dr. T. N. Grover | 9868943098 | 23215625 | Sirkiwalan, Delhi-6 |
| 2 | Harnaam Singh Charitable Medical Centre | | | 25738059, 25723976 | 5/49, W.E.A. Karol Bagh, N.D-5 |
| 3 | Jeevan Mala Hospital | Mr. Gurumukh | | 23511474, 23536677, 23674858 | 67/1, New Rohtak Road, N.D-2 |
| 4 | Jessa Ram Hospital | Dr. Asha Rani, Mr Yamin Alvi | 9868128818, 9971388778 | 45013222-294 | Pusa Road, New Rajinder Nagar, New Delhi-60 |
| 5 | Kolmet Hospital | Dr. Yogesh Gautam | 9810001906 | 45099999 | 7-B Pusa Road, N.D-5 |
| 6 | Lok Kalyan Samiti | Rakhan Pal | | 23235505, 23230685 | Sucheta Bhavan, 11-A, Vishnu Digambar Marg, New Delhi-110002 |
| 7 | Parivaar Seva Clinic Karol Bagh | Suweta | 7703950306 | 25736101 | 5439, Arya Samaj Roal Karol Bagh, N.D-5 |
| 8 | Ramakrishana Mission | Swami Satyeshanand | 9717224053 | 28757608 | Arya Samaj Road, Karol Bagh, N.D-5 |
| 9 | St. Stephen's Hospital | Medical Suprintendent Raj Baghe | 7292000015 | 23966021-27 | St. Stephen's Hospital Marg, Tis Hazari, Delhi-110054 |
| 10 | Tirath Ram Shah Hospital | Dr. Bharat Singh | | 23972087 | Battery Lane, Civil Lines, New Delhi-54 |
| 11 | Dr. B.L. Kapur Memorial Hospital | Medical Suprintendent | | 30403040 | 5, Pusa Road, New Delhi-05. |
| 12 | Sant Parmanand Hospital | Medical Suprintendent Nidhi Shreen | 8447309354 | 23981260-69 | 18, Sham Nath Marg, Civil Lines, Delhi-54. |

IPP-VIII in Central District:-

| S.N. | Name of Dispansary | Name of MOI/C | Mobile No. | Phone No. | Address of Disp. |
|------|--------------------|---------------|------------|-----------|------------------|
|------|--------------------|---------------|------------|-----------|------------------|

| | | | | | |
|---|---------------------|---------------------------|------------|----------|---|
| 1 | IPP VIII Darya Ganj | Dr. Sanjay | 9868614729 | 23270218 | 4214/1 G.No.1 Ansari Road, N.D-2 |
| 2 | IPP VIII ZAKhira | Dr.Manju Singh/Dr. Mahima | 9871542229 | - | Health Centre IPP VIII, Near Nirankari Bhawan, Zakhira, Delhi |

M & CW Centers in Central District:-

| S.N. | Name of Dispansary | Name of MOI/C | Mobile No. | Phone No. | Address of Disp. |
|------|-------------------------|--|--|-----------|---|
| 1 | Burari MCW | Dr.Sweety (3 days) | 9868418860 9891355161 9015082519 | 27613655 | M&CW Centre, Burari Chock, Main Road Burari, Delhi-84 |
| 2 | Bagh Kare Khan MCW | Dr. Meenakshi Taneja (3 Days) | 9818297744 | 23695905 | M&CW Centre, Patshala Marg, bagh Kare Khan, Delhi-7 |
| 3 | Basti Harpool Singh MCW | Dr.Neha (3 days) | 9718502900 | 23559259 | H.N.5631, M&CW Centre, Near Madan Lal Halwai, Near Bara Tooti Chowk, Basti Harpool Singh, Delhi-6 |
| 4 | Dev Nagar MCW | Dr. Pamela Walia (5 days) Dr. M. Ponmalar | 9810593010 9013827175 | 28720316 | Gali No. 2 and 3, Main Road Regarpura , Karol Bagh, N.D-5 |
| 5 | Daryaganj MCW | Dr. Deepak Garg | 9953095681 | 23270218 | 4214/1 G.No.1 Ansari Road, N.D-2 |
| 6 | Ghanta Ghar MCW | Dr.Urvashi (3 days) | 9910060440 | 23859615 | M&CW Centre, 923, Subji Mandi, Clock Tower, Ghanta Ghar, Delhi-7 |
| 7 | Hauz Qazi MCW | Dr. Abhilasha (3 days) | 9711946387 8377883048 | 23272611 | Ist Floor Opposite Hamdard Dava Khana, Lal Kuan, Delhi-6 |
| 8 | Inderlok MCW | Dr.Mansa saxena (3 days) | 9871478039 | 23653169 | B12/94, M&CW Centre, DDA Flats, Near Police Choki, Inderlok, Delhi |
| 9 | Katra Kushal Rai MCW | Dr. Neha (3 days) | 9718502900 | 23272069 | 1398, Kinari Bazar ,Chandni Chowk, Delhi-6 |
| 10 | Kucha Pandit MCW | Dr. Abhilasha (3 days) | 9213755288 | | Kuccha Pandit Lal Kuan, Delhi-6 |
| 11 | Kamra Bangash MCW | Dr. Nidhi Vardha | 8287043266 | | 1295, Rakab Ganj Nogera,Behind Delight Cinema, N.D-2 |

| | | | | | |
|----|---------------------------|--|--------------------------|----------|--|
| 12 | Khyber pass MCW | Dr.Sonia (3 days) | 9811186630 | 23813340 | M&CW Centre, 65, Khyber Pass, Delhi-54 |
| 13 | Katra Neel MCW | Dr. Dharana (5 days) | 9013478940 | 23914262 | M&CW Centre, H.N.772, Gali Tatia, Near Saraswati School, Katra Neel, Delhi-6 |
| 14 | Lahori Gate MCW | Dr. Mamta (3 days) | 9999024207 | 23958133 | 1st Floor Dis. Primary School ,Opp. Police Station, Delhi-6 |
| 15 | Model Basti MCW | Dr. Shail Khanna(4 days) | 9891277296 | 23519274 | 28,Model Basti,Near Filmistan, Delhi-55 |
| 16 | Motia Khan MCW | Dr. Urwashi | 9818297744 | 23695905 | 1065/16,Jhandewalan Road Ist floor, Motia khan, N.D-55 |
| 17 | Noghra MCW | Dr. Nidhi Vardha | 9811651001 | | 1295, Rakab Ganj Nogra, Behind Delight Cinema, N.D-2 |
| 18 | Naiwala MCW | Dr. Pamela Walia (1 day) Dr. Shalini Verma (3 days) | 9810593010 9711463193 | | Gali No. 33 MCD Central, Delhi-6 |
| 19 | Nabi karim MCW | Dr. Deepsikha(2 days) | 9818297744 | | 10615/16, Jhandewalan Road Ist floor, N.D-55 |
| 20 | Old Rajendra Nagar MCW | Dr.Meenakshi(3 days) | 9818297744 | 25744051 | Block- 52, Opp. Colmet Hospital, New Delhi-60 |
| 21 | Pahari Dheeraj MCW | Dr.Sonia (3 days) Dr. Binny (3 days) | 9811186630 9711033184 | 23520697 | M&CW Centre, 38/64, Gali Mandir Wali, Pahari Dheeraj, Delhi |
| 22 | Shora Kothi Paharganj MCW | Dr. Subhra Ghosh Dr. Deepshikha | 9811186630 9999746167 | | 5221 , Shora Kothi Pahar Ganj, Delhi-55 |
| 23 | Sarak Prem Narayan MCW | Dr. Mamta (3 days) | 9999024207 | | 3870, Chudiwalla, Delhi-6 |
| 24 | Shastri Nagar MCW | Dr.Kusuma | 9811047967 | 23653288 | M&CW Centre, A-Block, Near MCD Primary School, Shastri Nagar, Delhi |
| 25 | Timarpur MCW | Dr. Muivah | 9811981221 9711946387 | 23811405 | F-791, Type-2 Timarpur, Near Rashan Office, Delhi |
| 26 | Teliwara MCW | Dr. Shail Khanna | 9891277296 | 23541611 | M&CW Centre, 2558, Sarwan Gali Teliwara, Delhi-6 |
| 27 | Sub Center | Dr. Sunil | 9811413536 | | Kotla Feroz Shah,Bahadur Shah Zafar Marg, Vikram |

| | | | | | |
|--|--------------|--|--|--|----------------|
| | Vikram Nagar | | | | nagar, Delhi-2 |
|--|--------------|--|--|--|----------------|

ESI Dispensaries in Central District:-

| S.N. | Name of Dispansary | Name of MOI/C | Mobile No. | Phone No. | Address of Disp. |
|------|--------------------------------------|-------------------|------------|-----------|---|
| 1 | ESI Dispensary Chuna Mandi Paharganj | Dr. Rita Aggarwal | | 23580679 | Chuna Mandi Pahar Ganj, Gali No. 10, N.D. |
| 2 | ESI Disp.Inderlok | Dr.Aruna Gupta | | 23657807 | ESI Disp. Behind Choti Masjid, Inderlok, Delhi |
| 3 | ESI Dispensary Mori Gate | Dr.H.P.Singh | | 23974744 | ESI Dispensary, Near Tis Hazari, Mori Gate, Delhi-6 |
| 4 | ESI Disp.Subji Mandi | Dr.V.K.Taneja | | 23845932 | ESI Dispensary, Behind Birla Mills, Near 15/4 block, Near Nagia Park Delhi-7 |
| 5 | ESI Disp. Shastri Nagar | Dr.Shashi | | 23651897 | ESI Dispensary, Shastri Nagar Kishan Ganj, Adj. Metro Station Shastri Nagar, Delhi-52 |

Maternity Homes in Central District:-

| S.N. | Name of Dispansary | Name of MOI/C | Mobile No. | Phone No. | Address of Disp. |
|------|---------------------------|--------------------------|------------|-----------|---|
| 1 | Gulabi Bagh Mty Home | Dr.Archana Kumari | 9350255519 | 23645054 | Gulabi Bagh Mty Home, Kalidas Marg, Near Chest Clininc & Vasno Devi Mandir, Delhi-7 |
| 2 | Jawahar Nagar Mty Home | Dr.Triratan | 9212740423 | 23853011 | Jawahar Nagar Maternity Home, H.N.-7, Near Canara Bank, Jawahar Nagar, Delhi-7 |
| 3 | Kamla Nehru Mty Home | Dr.Hardeep | 9910071785 | 23698878 | Kamla Nehru Maternity Home, Padam Nagar, Vivekanand Puri, Delhi |
| 4 | Regar Pura Maternity Home | Dr. Monika Goel | 9868405525 | 28725185 | Gali No. 59, Karol Bagh, N.D-5 |
| 5 | Shakti Nagar Mty Home | Dr. Anshu Dr. Sefali Roy | 9911161612 | 23843874 | Shakti Nagar Maternity Home, 15/5, Near Ravindra Public School, Chowk No. 2, Shakti |

| | | | | | |
|--|--|--|--|--|----------------|
| | | | | | Nagar, Delhi-7 |
|--|--|--|--|--|----------------|

Seed PUHCs in Central District:-

| S.N. | Name of Dispansary | Name of MOI/C | Mobile No. | Phone No. | Address of Disp. |
|------|------------------------|----------------|------------|-----------|---|
| 1 | Seed PUHC Jagatpur | Dr.Ritu Gehlot | 9968266433 | - | H.No 2 village Jagat Pur, Khasra N0 309 Jagat Pur ext. Delhi-84 |
| 2 | Seed PUHC, Nathupura | Dr.Mandeep | 9350823373 | 27732092 | Gali No-7, Village Nathupura Delhi-84 |
| 3 | Seed PUHC, Samta Vihar | Dr.Rupinder | 9811410674 | 27614150 | C/o R.S.Dubey, H.No.1, Gali No.11, Main Road, Samta Vihar, Delhi-42 |

Delhi Govt. Dispensaries in Central District:-

| S.N. | Name of Dispansary | Name of MOI/C | Mobile No. | Phone No. | Address of Disp. |
|------|--------------------|------------------|------------|-----------|---|
| 1 | Anand Parbat DGD | Dr. Amit Kumar | 9971130902 | 28764106 | Delhi Govt. Dispansary, Gali No.-16, Nai Basti, Anand Parbat, New Delhi-5 |
| 2 | Ajmeri Gate DGD | Dr. Lakshmi | 9312163102 | 23214248 | Community Centre, 1st Floor, Gali Shahtara, Delhi-110006 |
| 3 | Ballimaran DGD | Dr. Parag Gupta | 9899710882 | 23971413 | 1404 Gali Kasim Jan, Chandni Chowk |
| 4 | Chamelian Road DGD | Dr. B.C.Korwa | 9313935539 | 23539481 | Delhi Adm. Health Centre, Near Sugar Hospital |
| 5 | Dujana House DGD | Dr. Jyoti Sharma | 9811700164 | 23264639 | Matia Mahal, Jama Masjid , Delhi-110006 |

| | | | | | |
|----|--------------------|---|--------------------------|----------|--|
| 6 | Gali Samosan DGD | Dr. A. K. Moghe Dr. Zareena S. Pereira | 9953783071 9811265929 | 23953101 | Barat Ghar Ist Floor Farash Khana, Delhi-110006 |
| 7 | Gali Guliyar DGD | Dr. Navraj Nain | 9266360070 | 23243340 | Paiwala, Jama Masjid, Delhi-110006 |
| 8 | Gulabi Bagh DGD | Dr. Vinay Dr. Usha | 9871082879 9212301911 | 23654536 | Delhi Govt. Dispansary, Delhi Govt Flats Complex, Gulabi Bagh, Delhi-7 |
| 9 | Inder lok DGD | Dr. Neeta Agarwal | 9868050162 | 23658610 | Delhi Govt. Dispansary, MCD Barat Ghar, First Floor, Alopahic Dispansary, Inderlok, Delhi-35 |
| 10 | Jharoda Majra DGD | Dr. Sonia | 9811737848 | 27617122 | Delhi Govt. Dispansary, Burari Gaon, Jharoda Majra, Delhi-84 |
| 11 | Kamla Nagar, DGD | Dr. Abha Bhandari | 9810962346 | 23847687 | 11-D, Kamla Nagar, Delhi Govt. Dispansary, Delhi-7 |
| 12 | Motia Khan DGD | Dr. Kaniz Fatima | 9999346080 | 23615568 | Shop No.63,68 Janta Market Near Jhandewalan Mandir, New Delhi-55 |
| 13 | Majnu Ka Tilla DGD | Dr. Shalini | 9717741282 | 23810659 | Delhi Govt. Dispansary, 2nd floor, Barat Ghar, Manjnu Ka Tilla, Delhi |
| 14 | Mukundpur DGD | Dr. Upasna Gupta | 9868214367 | 27612457 | Delhi Govt. Dispansary, Main Road, Near Shiv Mandir, Mukundpur, Delhi |
| 15 | Nabi Karim DGD | Dr. Usha Goel | 9899636282 | 23622309 | Nabi Karim, Gali No 4 Bagchi Alaudin Paharganj, N.D-55 |
| 16 | Old Sect. DGD | Dr. Satish Chandra | - | 23890330 | Delhi Govt. Health Centre, Old Sec., Delhi Vidhansabha complex, Delhi-54 |
| 17 | Pahar Ganj DGD | Dr. Manjari Nath Mishra | 9999099847 | 23561814 | 4488, Bhagat Singh Gali, Main Bazar N.D-55 |
| 18 | Pul Bangash DGD | Dr. Pankaj Puri | 9650350305 | 23532753 | Delhi Govt. Dispansary, Tokriwala Mohalla, Nawab Ganj, Pul Bangash, Delhi-6 |
| 19 | Regarpura DGD | Dr. Satya Priya Batra | 9811705166 | 25860557 | 100 Quarters Jagjeewan Niwas Community N.D |

| | | | | | |
|----|----------------------------|---------------------------------------|--------------------------|----------|---|
| 20 | Suiwalan DGD | Dr. Rahul Gautam Dr. Deepika Vatsa | 9910891251 | 23243145 | 758, Gali Vakeel Wali Delhi-110006 |
| 21 | Sarai Rohilla DGD | Dr.I.P.Singh | 9868268692 | 23692478 | Delhi Govt. Dispansary, Chandershkher Azad Colony, Sarai Rohilla, Delhi |
| 22 | Shahzada Bagh DGD | Dr.Sushila | 9958554412 | 23659033 | Delhi Govt. Dispansay, Industrial Area, Phase-II, Near Inderlok Metro Station, Shahzada Bagh, Delhi |
| 23 | Sachivalaya Dispensary DGD | Dr. Leena Mishra Dr. Pradeep | 9810835936 9540682679 | 23392406 | Room No. 204, 205, IInd Floor N.D-01 |
| 24 | Tank Road DGD | Dr. Yunus Fatima Khan | 7838770033 | 25860423 | Ist Floor, Community Centre, Karol Bagh |
| 25 | Timarpur DGD | Dr.Tara Negi | 9971432749 | 23817148 | Delhi Govt. Dispansay, Delhi Adminisatration Flats, Timarpur, Delhi-54 |
| 26 | Tis Hazari DGD | Dr.Surender Kumar | 9891212711 | 23944055 | Tis Hazari Court |
| 27 | Tis Hazari DGD (FAP) | Dr.Chandraker | 9911327058 | 23944066 | Tis Hazari Court |
| 28 | Wazirabad DGD | Dr.Anita Chawla | 9868101062 | 23815430 | Delhi Govt. Dispansary, Gali No.3, Wazirabad Gaon Near Coorporative Bank, Delhi-84 |

List of Ayurvedic Dispensaries in Central District

| Sr. No | Ayurvedic Dispensaries | Address |
|--------|------------------------|-------------|
| 1 | Andha Mugal | Andha Mugal |
| 2 | Arya Pura | SPZ |
| 3 | Bagh Kare Khan | SPZ |
| 4 | Bazar Sita Ram | SPZ |
| 5 | Daryaganj | City |
| 6 | Delhi University | CLZ |
| 7 | Hardayal University | City |

| | | |
|----|--------------------------|------------|
| 8 | Hindu Rao Hospital | CLZ |
| 9 | Jamuna Bazaar | CLZ |
| 10 | Jawahar Nagar | CLZ |
| 11 | Joshi Road | Karol Bagh |
| 12 | Kabir Nagar | CLZ |
| 13 | Karol Bagh | Karol Bagh |
| 14 | Katra Khushal Rai | City |
| 15 | Kasturba Gandhi Hospital | City |
| 16 | Lal Bagh | CLZ |
| 17 | Matia Mahal | City |
| 18 | Model Basti | SPZ |
| 19 | Moti Bagh | Karol Bagh |
| 20 | New Rajinder Nagar | Karol Bagh |
| 21 | Pahar Ganj | SPZ |
| 22 | Pahari Dheeraj | SPZ |
| 23 | Pataudi House | City |
| 24 | R.B.T.B. Hospital | CLZ |
| 25 | Subzi Mandi | SPZ |
| 26 | Telewara | SPZ |
| 27 | Town Hall | City |
| 28 | Vidhan Sabha | CLZ |

Annexure - IV**List of Monuments :**

| S. NO | NAME OF MONUMENT | EXISTING SUB CIRCLE | LOCATION | |
|-------|---|---------------------|---------------------------------|----------|
| | | | LOCALITY | DISTRICT |
| 1. | Phool Chadar aqueduct near Najajgarh Hill Aqueduct. | Kashmeri Gate | Chaukri Muharkabad | Central |
| 2. | Ajmeri Gate. | Feroz Shah Kotla | Bazaar Ajmeri Gate | Central |
| 3. | Alipur Cemetery. | Kashmeri Gate | Delhi Alipur Camping Ground | Central |
| 4. | Ashoka Pillar on Bridge at Firozabad. | Feroz Shah Kotla | Ferozabad Kotla near Delhi Gate | Central |

| | | | | |
|-----|--|------------------|--|---------|
| 5. | Chauburji Situated between mosque the flat staff and hindu Rao's House on Ridge, Delhi. | Kashmeri Gate | Ridge near Hindu Rao Hospital | Central |
| 6. | D'Eremao Cemetery. | Kashmeri Gate | Kishan ganj Railway Station | Central |
| 7. | Delhi Gate. | Feroz Shah Kotla | Darya Ganj | Central |
| 8. | Enclosure containing the grave the Lt. Edwards and others, murdered in 1857. | Kashmeri Gate | Northern Ridge near Flag Staff Tower, Civil lines near Naya Bazar and St. Stephen Hospital | Central |
| 9. | Flag Staff Tower. | Kashmeri Gate | 400 Yards North of Chauburji Mosque near Hindu Rao Hospital | Central |
| 10. | Kashmeri Gate and Portion of the city wall on either side of the Kashmeri Gate i.e. from Mori Gate to Kashmeri Gate on one side and on the other up to and including the water bastions at the northern corner of the wall and also including the ditch outside the city wall where this is exposed. | Kashmeri Gate | Kashmeri Gate (ISBT) | Central |
| 11. | Kotla Feroz shah Feroza bad with the remaining walls, bastions and gateways and gardens, the old mosque and wall and all other ruins south building it contains. | Feroz shah kotla | Delhi gate | Central |
| 12 | Lal darwaza the northern gate of the outer wall of the delhi of shershah. | Feroz shah kotla | South delhi gate opposite maulana azad medical college | Central |
| 13 | Lothian road cemetery. | Kashmeri gate | Kashmere gate | Central |
| 14 | The mosque. | kashmeri gate | Qudsia garden | Central |
| 15 | Mutiny telegraph memorial. | Kashmeri gate | Telegraph building cashmere gate opposite Gpo | Central |
| 16 | Nicholson (or kashmeri gate) cemetery. | Kashmeri gate | Kashmeri gate near metro stn | Central |
| 17 | Nicholson status and its platform and the surrounding garden paths and enclosure well. | Kashmeri gate | Kashmeri gate near metro station | Central |
| 18 | Old baoli immediately to the west of Hindu Rao's house. | Kashmeri gate | On the ridge delhi hindu rao hospital | Central |
| 19 | The old entrance gateway of | Kashmeri gate | Qudsia delhi opposite | Central |

| | | | | |
|----|---|-----------------------|---|---------|
| | the garden. | | ISBT | |
| 20 | The pirghaib to the north of and near Hindu Rao's house on the ridge delhi. | Kashmeri gate | Near Kashmeri gate | Central |
| 21 | Portion of city wall near which brigadier general john Nicholson was mortally wounded on 14 th sep, 1857 . | Kashmeri gate | Near Kashmeri gate | Central |
| 22 | The Punjabi gate in the Roshanara bagh . | Kashmeri gate | Opposite municipal board school sabzi mandi | Central |
| 23 | The remaining gateways of the old magazine with their adjoining building. | Kameri gate | GPO delhi | Central |
| 24 | Rajpur (mutiny cemetery) | Kashmeri gate | Old rajpur cantonment Maurice nagar . | Central |
| 25 | Site of siege battery known as the Sammy house batter. | Kashmeri gate | 300 yards east of muntiny memorial, civil line kashmeri gate (st. stephen hospital) | Central |
| 26 | Site of serige battery. | Kashmeri gate | East of hospital and police line | Central |
| 27 | Site of serige battery. | Kashmeri gate | Compound of Curzon | Central |
| 28 | Site of siege battery. | Kashmeri gate | In the garden near south west entrance to delhi club ground | Central |
| 29 | Sunehri Masjid | RED FORT | Red fort delhi | Central |
| 30 | Tomb of Capt. Mac. Barnatt & others who fall in an attack on kishan ganj. | Kashmeri gate | Kishanganj railway stn. | Central |
| 31 | Tomb of roshanara & baradari. | Kashmeri gate | Raushanara garden subzi mandi | Central |
| 32 | Tomb of ghaziuddin khan. | Feroz shah kotlakotla | Ajmeri gate, paharganjh | Central |
| 33 | Tomb of razya begum in mohalla bulbuli khana. | Feroz shah kotla | Shahjanabad, delhi | Central |
| 34 | Tripolia gateways. | Kashmeri gate | Kashmeri gate | Central |
| 35 | Gateways of badly- ki- sarai. | Kashmeri gate | Near azadpur subzi mandi | Central |
| 36 | The tomb at wazirabad. | Kashmeri gate | Wazirabad | Central |
| 37 | The mosque at wazirabad. | Kashmeri gate | Wazirabad | Central |
| 38 | Neighbouring bridge wazirabad. | Cashmere gate | Wazirabad | Central |
| 39 | Shesh mahal. | Kashmeri gate | Shalimar garden, village haiderpur | Central |
| 40 | Ashokam pillar of hindu rao haospitalk . | kashmeri gate | On the ridge between hindu rao haospital | Central |
| 41 | Mazar of shaikh nabi karim | Feroz shsh kotla | Paharganj | Central |

| | | | | |
|----|---|---|---------------------------------|---------|
| | Muhammad Ibrahim zauq, nabi karim paharganjh. | | | |
| 42 | Salimgarh fort, comprising the main gate on north, ancient structure near the main gate and the entire fortification wall | Red fort | Red fort | Central |
| 43 | Portion of the city wall of shahajanabad,near delhi gate | Feroz shah kotla delhi gate ansari road | kotla delhi gate ansari road | Central |
| 44 | Sat narain bhawan | Kashmer gate | Roshnara road north | Central |

List of Railway Stations :

| S. No | Name of the Railway Station | Contact No. |
|-------|-------------------------------|--------------|
| 1. | Tilak Bridge Railway Station | 011-23692455 |
| 2. | New Delhi Railway Station | 011-23747110 |
| 3. | Old Delhi Railway Station | 011-23961522 |
| 4. | Kishan Ganj Railway Station | 011-23696073 |
| 5. | Sadar Bazar Railway Station | |
| 6. | Sarai Rohilla Railway Station | 9013702384 |
| 7. | Daya Basti Railway Station | |
| 8. | Subzi Mandi Railway Station | |

Anenxure V

List of Fire Stations :

| S. NO | FIRE STATION | AREA'S | CONTACT NO. |
|-------|---------------------------------|---------------------------|--|
| 1. | CONNAUGHT PLACE (HQ) | CITY CENTRE | 011-23412222 |
| | | DELHI SACHIVALAYA | DOCD.DLFIRE@NIC.IN |
| 2. | CONNAUGHT PALCE | CONNAUGHT CIRCUS | 011-2316614 |
| | | RAKAB GANJ | 9350214530 |
| | | RANI JHANSI ROAD | |
| 3. | SHAYAM PRASAD MUKHERJEE MARG | SPM MARG | 23975553 |
| | | TELIWARA | 23612755 |
| | | PAIWALAN | 23244101 |
| | | DARYA GANJ | 23268219 |
| 4. | SHANKAR ROAD | SHANKAR ROAD | 28742222 |
| | | PRASAD NAGAR | 25751999 |
| 5. | ROOP NAGAR | ROOP NAGAR | 011-23955564 |
| | | CHANDRAWAL WATER WORKS | 6868601282 |

Annexure-VI**List of NGOs**

| S.N | NAME | DESIGNATION | NGO (NAME) | MOBILE NO. | EMAIL I.D |
|-----|-------------------------|----------------------|-------------------|--------------------------|--|
| 1. | Sh. Shakil Ahmed | Director & Founder | Sky NGO | 9873292073 | Shakil1098@yahoo.com |
| 2. | Ms. Reema | Member | SMC | 9873403494 9811225332 | |
| 3. | Sh. Afsar Ahmed Khan | AM-SA | Railway Children | 9555430001 | Afsar@railwaychildren.org.uk |
| 4. | Sh. Karan Deep Bhagat | Director – Operation | CSEI | 9312649375 9910886020 | |
| 5. | Sh. Fitzgerald | Director | SOHF | 9958232771 | |
| 6. | Sh. Sanjay Kumar Tiwari | Manager (SA, RC) | Railway Children | 9891265551 | sanjay@railwaychildren.org.uk |
| 7. | Sh. Atul Jain | V.C (Karol Bagh) | SMC | 9312255318 | |
| 8. | Sh. Kamal Kant Ravi | V.C.C (Karol Bagh) | SMC | 9311806781 | Kamalkantravi123@gmail.com |
| 9. | Sh. Vinod Goswami | Found Wisheer | SMC (G.T.B Nagar) | 9810782703 8588862631 | Vinodgoswami58@gmail.com |

| | | | | | |
|-----|--------------------------|----------------------|-----------------------------------|--------------------------|--|
| 10. | Sh. Gurdip Singh | President | RWA / MTA | 9971258868 | Gulatisingh1949@gmail.com |
| 11. | Ms. Ruchi | Member | SMC | 9312666620 | |
| 12. | Ms. Adiba Sultana | Member | SMC | 8527612887 | |
| 13. | Ms. Kanchan Bhupal | Member | SMC | 9910299583 | kanchanbhupal@gmail.com |
| 14. | Ms. Rachna Sharma | Project Coordinator | CSI, NGO | 9971530245 | rachna@childsurvival-india.org |
| 15. | Sh. Ashok Kumar | Member | SMC | 9211243228 | Ashok123.djb@gmail.com |
| 16. | Sh. Vijay Laxmi | President | Women Education & Welfare Society | 9810857466 | Wews_2002@yahoo.com |
| 17. | Sh. Surya Prakash Shukla | Coordinator | S.B.T | 8010909309 | Childlinecentral1098@gmail.com |
| 18. | Sh. Satish Chandra | Manager | Samarth NGO | 9971647067 | |
| 19. | Ms. Ishita Khandka | Programmer Officer | Room to Read | 9958482325 | Ishita.khandka@roomtoread.org |
| 20. | Sh. Abdul Wahid Siddiqui | President | AHYS , NGO | 9899541221 9953555562 | ahysdelhi@gmail.com |
| 21. | Sh. Dr. Davindra | Principal | DOE, Central District | 9560794333 | drdavindra@gmail.com |
| 22. | Sh. Nazim Kha | V. Sabha Coordinator | Education | 9811742786 | |
| 23. | Sh. Munish Kaushik | Dy. C.M Office | ETF | 9810374846 | Mkaushik79@gmail.com |
| 24. | Sh. Sohan Lal | | Timar Pur, NGO | 9560222199 | |
| 25. | Sh. Kaptan Singh | | Timar Pur, NGO, Jandhara Rakshak | 9891309312 | |
| 26. | Ms. Shabnam | Member | SMC | 9899153386 | shabnamdanishansari@gmail.com |
| 27. | Sh. Vijender Gupta | President | RWA, Deuty Ganj | 9811300379 | |
| 28. | Ms. Hameeda Begam | Ward Coordinator | RWA, G.S | 9810298728 | Nameeda.nizami@gmail.com |
| 29. | Ms. Neera | W.O Deputy Secy. | DSWO | 9013612650 | |
| 30. | Sh. Girish Chandra | Gen. Secy. | IMDT (NGO) | 9717973878 | Imdt97@gmail.com |
| 31. | Sh. Sanjay | Project Officer | Save the Children | 7838205953 | |
| 32. | Sh. Satish Sharma | Director | Shilpa Bhatt Institute | 9312243652 | Satish.sharma3060@gmail.com |
| 33. | Sh. Pravesh Tyagi | Vice President | NGO, Sukh | 9818021588 | Sukhsaiedusocietyprave |

| | | | | | |
|-----|--------------------|----------------|----------------------------------|------------|--|
| | | | Sai Edu. Society | | shtyagi73@gmail.com |
| 34. | Ms. Nirmal Rani | President | | 8800480548 | Raninirmal267@gmail.com |
| 35. | Ms. Usha Tyagi | Coordinator | SMC , Social Worker | 9990135093 | |
| 36. | Sh. Dass Bakshish | SMC | SMC | 9718041829 | |
| 37. | Ms. Hemlata | SMC | SMC , Social Welfare | 7011785416 | |
| 38. | Sh. Amit Saxena | SMC | Sai Nath Foundation | 9654789337 | Amitsaxena9654@gmail.com |
| 39. | Sh. Ravi Kant Ravi | SMC | Dada Sundari Devi Memorial Trust | 9971474682 | Ravikantravi11278@gmail.com |
| 40. | Ms. Radha | Vice Principal | D.O.E | 9971025371 | skvarambaghlane@gmail.com |
| 41. | Sh. Dr H.R Modi | Vice Principal | D.O.E | 9810877320 | |
| 42. | Sh. Amarpal Singh | President | Trade Wing | 8587839670 | |
| 43. | Sh. Chaman | SMC | SMC Welfare | 9582298003 | |

Annexure-VII**Department of Health Services in Central District****Special Response Team (SRT) at the Division Kotwali**

| | Designation | Dispensary | Phone No. | Mobile No. |
|-------------------|-------------|------------------|-----------|------------|
| Team leader | MOI/C | DGD Suiwalan | 23243145 | 9910891251 |
| Addl. Team Leader | MOI/C | DGD Ballimaran | 23971413 | 9811514118 |
| Team Member 1. | Pharmacist | DGD Gali Guliyen | 23243340 | 9868227847 |
| 2. | Pharmacist | DGD Dujana House | 23264639 | 9990519650 |
| 3. | Dresser | DGD Gali Samosan | 23953101 | 9871374326 |
| 4. | N/O | DGD Gali Samosan | 23953101 | 9818294813 |

Special Response Team (SRT) at the Division Karol Bagh

| | Designation | Dispensary | Phone No. | Mobile No. |
|-------------------|-------------|--------------------|-----------|------------|
| Team leader | MOI/C | DGD Chamelian Road | 23539489 | 9313935539 |
| Addl. Team Leader | MOI/C | DGD Tank Road | 25860423 | 9911112557 |
| Team Member 1. | Pharmacist | DGD Chamelian Road | 23539489 | 9313002485 |
| 2. | Pharmacist | DGD Tank Road | 25860423 | 9810388590 |
| 3. | Dresser | DGD Regar Pura | 25860557 | 9650217235 |
| 4. | N/O | DGD Regar Pura | 25860557 | 9911345245 |

Special Response Team (SRT) at the Division Pahar Ganj

| | Designation | Dispensary | Phone No. | Mobile No. |
|-------------------|-------------|------------------|-----------|------------|
| Team leader | MOI/C | DGD Gali Samosan | 23953101 | 9953783071 |
| Addl. Team Leader | MOI/C | DGD Gali Guliyan | 23243340 | 9136613200 |
| 1 | Pharmacist | DGD Suiwalan | 23243145 | 9818640922 |
| 2 | Dresser | DGD Nabi Karim | 23622309 | 9891416926 |
| 3 | N/O | DGD Motia Khan | 23615568 | 9811038640 |

| S.No | Assembly No | Assembly Name | Dispensary /PUHC and Full Address | Contact No. |
|------|-------------|----------------|--|---------------------------------------|
| 1 | 19 | Sadar Bazar | DGD, Gulabi Bagh DA Flats, Gulabi Bagh Delhi-110007 | 23654536 9871082879 |
| 2 | 18 | Model Town | DGD, Kamla Nagar D-11, Kamla Nagar, Delhi- 110007 | 238476687 9958554412 |
| 3 | 20 | Chandini Chowk | DGD, Majnu ka Tila, Delhi-110054 | 23810659 9312075865 |
| 4 | 19 | Sadar Bazar | DGD, Inderlok, DDA Community Hall Bldg. & 2 nd Floor, Inder lok, Delhi- 110035 | 23658610 9818659195 |
| 5 | 19 | Sadar Bazar | DGD, Shahzada Bagh, Near Tent Wali Masjid, Delhi-110035 | 23659033 9911171421 |
| 6 | 20 | Chandini Chowk | DGD, Tis Hazari, Room No.141, Tis Hazari Court | 23944055 989122711 |

| | | | | |
|----|----|----------------|---|--------------------------------------|
| | | | Complex, Delhi | |
| 7 | 20 | Chandini Chowk | DGD, Pul Bangash, Nawabganj, Near Azad Market Crossing , Delhi-06 | 23532753 9818488998 |
| 8 | 19 | Sadar Bazar | DGD, Sarai Rohilla01 tto 08, Chander shekhar Azar Colony, Delhi | 23692478 9868268692 |
| 9 | 20 | Chandini Chowk | DGD, Old Sectt. Alipur Road, Sham Nath Marg, Back Veranda of Old Sectt. Delhi-110042 | 23890330 9868067219 |
| 10 | 2 | Burari | DGD, Mukundpur, Main Road, Near Shiv,Mandir, Delhi110042 | 27612457 9818321308 |
| 11 | 19 | Sadar Bazar | DGD, Anand Parbat, Gali No.-16, Nai Basti Anand Partbat, Delhi-110005 | 25864106 9650777888 |
| 12 | 3 | Timar pur | DGD,Wazirabad, plot No- 1 Street No-3 Main Road Wazirabad Village, Delhi- 110054 | 27650330 9868101062 |
| 13 | 3 | Timarpur | Timar pur, Near Community Centre , D.A flats , Timarpur , Delhi- 54 | 23817148 9654159106 |
| 14 | 2 | Burari | DGD, Jharoda Majra, Khasra No.40, Jharoda Mazra Village,Delhi | 27617122 9971717497 |
| 15 | 20 | Chandni Chowk | DGD Tis Hazari-FAP ,Tis- Hazari Court Complex , Near lawyer chambers ,Delhi | 23944066 9971327058 |
| 16 | 2 | Burari | PUHC Samta Vihar, Gali No. 11, near K.P.S Samta Vihar Mukandpur, Delhi- 110042 | 27614150 9811410674 |
| 17 | 2 | Burari | PUHC, Nathupura, Khasra Mo. -13/5/2,Ground floor Village Nathupura ,Burari,Delhi-110084 | 27731296 9350823373 |
| 18 | 2 | Burari | PUHC, Jagat Pur, House No.2, Village Jagat pur, Khasra No.309, Jagat pur Extn,Delhi-110084 | 9868266433 |

DMRC**Annexure-VIII****LIST OF METRO STATION IN CENTRAL DISTRICT**

| Sr. No | Officer Name | Designation | Address | Contact No |
|---------------|---------------------|--------------------------|--|----------------------------|
| 1 | Sh. Raj Kumar | Director (Operations) | Delhi Metro Rail Corporation Ltd., Metro Bhawan, Fire Brigade Lane, Barakhamba Road New Delhi-01 | 23418304 |
| 2 | Sh. Vikas Kumar | GM (Operations) | Delhi Metro Rail Corporation Ltd., Metro Bhawan, Fire Brigade Lane, Barakhamba Road New Delhi-01 | 23415833 |
| 3 | Sh. Raman Goyal | DGM (Operations) | Metro Train Depot, Shastri Park, Delhi | 9818700484, 22185681 |
| 4 | Sh. Vijay Anand | ASM | Tis Hazari Metro Station | 9650199084, 8800793108 |
| 5 | Sh. Vijay Anand | ASM | Pulbamgash Metro Station | 9650199084, 8800793108 |
| 6 | Sh. Sameet Kumar | ASM | Pratap Nagar Metro Station | 9650199122 |
| 7 | Sh. Sameet Kumar | ASM | Shastri Nagar Metro Station | 9650199122 |
| 8 | Mrs. Anju Vadhwa | ASM | Inderlok-1 Metro Station | 9910995857, 8800793112 |
| 9 | Mrs. Anju Vadhwa | ASM | Inderlok-5 Metro Station | 9910995857, 8800793112- |
| 10 | Sh. Amit Kumar | Station Manager | New Delhi Metro Station | 9871697029, 8800793132 |
| 11 | Sh. Rakesh Kumar | ASM | Karol Bagh Metro Station | 9810955986, 8800793172 |

| | | | | |
|----|----------------------------|--------------------|--------------------------------------|----------------------------|
| 12 | Sh. Rakesh Kumar | ASM | Rajender Nagar Metro Station | 9810955986, 8800793173 |
| 13 | Sh. R.K Meena | Station Manager | Jhandewalan Metro Station | 9850179494, 8800793171 |
| 14 | Sh. R.K Meena | Station Manager | R.K Ashram Metro Station | 9650179494, 8800793170 |
| 15 | Sh. Dharamveer | Station Manager | Kashnere Gate Metro Station | 9958253330, 8800793129 |
| 16 | Sh. Ajay Gupta | Station Manager | Chandni Chowk Metro Station | 9416471950, 8800793130 |
| 17 | Sh. S.B Dwivedi | Station Manager | Chawri Bazar Metro Station | 9650043526, 8800793131 |
| 18 | Sh. D.S paswan | Station Manager | Civil Line Metro Station | 9818013612, 8800793128 |
| 19 | Sh. D.S Paswan | Station Manager | Vidhan Sabha Metro Station | 9818013612, 8800793127 |
| 20 | Sh. Sunjay Kumar Sharma | ASM | Vishva Vidalya Metro Station | 9560068333, 8800793126 |
| 21 | | Station Manager | Lal Quila Metro Station | 9205682372 011-23256220 |
| 22 | | Station Manager | Jama Masjid Metro Station | 9250682371 011-23860582 |
| 23 | | Station Manager | Delhi Gate Metro Station | 9250682370 011-23265267 |
| 24 | | Station Manager | ITO Metro Station near ITO Red Light | 9910977599 011-23221280 |

Annexure-IX**List of All Government/MCD & Private School In Central District****List of Private School In Central District.**

| Sr. NO | School Name | Address |
|--------|-------------------------------------|---|
| 1. | Ilawati Vidya Mandir Sr. Sec School | Near railay Under Bridge Shakti Nagar, Delhi. |
| 2. | St. Xaviers Sr. Sec School | 4 Raj Niwas Marg, Delhi. |
| 3. | Swami Harianand Public School | Yamuna Bazar Delgi-06. |
| 4. | Verindra Public School | 70 Timarpur Road, Delhi |
| 5. | Manava Bhawna Public school | Village Nathupura, New Delhi. |
| 6. | Rajdhani Modern School | Burari Road Sant Nagar, Delhi |
| 7. | Nalanda Modern Public School | Sant nagar 857 Main Road, Burari, Delhi |
| 8. | Uttanchal Public School | House No-1 Kamalpur, Burari, Delhi |
| 9. | Oscar Publiac School | Oscar Venue, hans Vihar, Swaroop Nagar road, Burari, Delhi. |
| 10. | Mount Olivet Sr. Sec. School | B-Block Street No-100, Sant nagar, Burari, Delhi. |
| 11. | Dharam Dev Tyagi Public School | Jharoda Mazra Burari, Delhi |

| | | |
|-----|--------------------------------------|--|
| 12. | Rukmani Devi Jaipuria Public School | 23, Rajpur Road, Delhi |
| 13. | C.I.R experimental Basic School | Department of Education University of Delhi. |
| 14. | Joseph and Mery Public School | Shastri Park Burari, Delhi |
| 15. | Ravindra Memorial Public School | 10-11 & 53 Prem nagar, Shakti nagar Delhi. |
| 16. | Rani Public School | Sant Nagar, Burari, Delhi |
| 17. | Virmani Public School | Roop Nagar Delhi |
| 18. | Apex Public School | Sant Nagar, Burari, Delhi |
| 19. | Sachdeva Public School | Sangam Vihar Burari, Delhi |
| 20. | St. Michael's Sr. School | Pusa Road, New Delhi |
| 21. | Guru Harkishan Public School | Hardhian Singh Road, Karol Bagh, New Delhi |
| 22. | Salwan Girl's Public School | Rajinder Nagar, New Delhi |
| 23. | G.D. Salwan Public School | Rajinder Nagar, New Delhi |
| 24. | Springdales School | Pusa Road, New Delhi |
| 25. | Bal Bharti Public School | Ganga Ram Hospital Marg, New Delhi |
| 26. | Manav Sthali School | R Block, New Rajender Nagar, New Delhi |
| 27. | Salwan Public School | Old Rajender Nagar, New Delhi |
| 28. | Bhai Joga Singh Public School | D-4, faiz Road, Karol Bagh, Delhi |
| 29. | Saraswati Bal Mandir Public School | Mata Mandir Gali, Jhandewalan, New Delhi. |
| 30. | C.L Bhalla dayanand Modern School | Plot No-7, Jhandewalan, New Delhi |
| 31. | Faith Academy Sr. School | Jhon L. Dorsey road, Prasad Nagar, New Delhi |
| 32. | Happy School | Padam chand marg, Daryaganj, New Delhi-02 |
| 33. | Shakti Mandir Premwati Public School | 1024 Shakti Mandir, Darya Ganj, New Delhi. |
| 34. | Vardhman Shiksha Mandir | Daryaganj, New Delhi. |
| 35. | Crescent School | Zeenut Masjid, Ansari Road, Daryaganj, New Delhi-02. |
| 36. | Saraswati Vidalya | 610 Daryaganj, Ansari road, Delhi. |
| 37. | J.K Happy School | 2685 Gopi Bhawan, Delhi-02 |
| 38. | S.D Public Sr. Sec. School | 2783 Cheerakhana, nai Sadak, Delhi-06 |
| 39. | National Public Middle School | 21, Daryaganj, New Delhi |

| | | |
|-----|------------------------------------|--|
| 40. | Heera School | Nursery Masjid, Behind LNJP Hospital, New Delhi-02 |
| 41. | Cambridge Preparatory School | No-22, 77 Daryaganj, New Delhi |
| 42. | Sharma Montessori Secondary School | Mata Sundari Road, New Delhi |
| 43. | Tagore Model Public School | DDA Housing Complex, Motia Khanna, New Delhi. |
| 44. | J.D Tytler School | R-Block, New rajinder nagar, New Delhi-60 |
| 45. | Ramjas School | Pusa Road, New Delhi-05 |
| 46. | Chowgule Public School | D-4, Faiz Road, karol bagh, New Delhi |

List of Govt. Aided School in Central District

| Sr. No | Name of School |
|--------|--|
| 1 | Bapu Adarsh Vidyalaya, New Rajinder Nagar |
| 2 | G.D Soni D.A.V Sr. Sec. School, Pusa Road |
| 3 | J.V.S.D Girls Sr. Sec. School, Link Road Karol Bagh |
| 4 | Jain Vidya Mandir Girls Middle School, Karol Bagh |
| 5 | Nava Hind Girls Sr. Sec. School, New Rohtak Road |
| 6 | Ramjas No.5 Sr. Sec. School, Karol Bagh |
| 7 | SGTB Khalsa Girls Sr. Sec. School, Dev Nagar |
| 8 | SGTB Khalsa Boys Sr. Sec. School, Dev Nagar |
| 9 | Vidya Bhawan Girls Sr. Sec. School, New Rajinder Nagar |
| 10 | D.I Khan Boys Sr.Sec. School |
| 11 | ARDS SSS Ajmeri Gate |
| 12. | Rouse Avenue –Andhra . Edn.Society Sr,Sec. School |
| 13. | Gsss Chawari Bazar – Arya Samaj |
| 14. | Gsss Sita Ram Bazar B.D Arya |
| 15. | SVVV Rajghat-B.R. |
| 16. | 24.Commercial SSS daryaganj |
| 17. | H.M .D.A.V SSS daryaganj |
| 18. | 17- FGSSS Daryaganj |
| 19. | GMS Gurunanak Bazar Sita Ram Kali Masjid |
| 20. | GSS Hakim Ajmal Khan , Darya Ganj |
| 21. | GSSS InderPrastha Hindu Jama Masjid |
| 22. | JGSSS Dharampura |
| 23. | KBMS bazar Sita Ram |
| 24. | MRSSS nai sarak |
| 25. | Mazar –UI- Islam Sr. school Farash Khana |
| 26. | Rouse Avenue -11- Nav Shakti GSSS |
| 27. | PharGanj .Nav Shakti Vidya Mandir |
| 28. | Bazar sita ram Hayz rani – Ramjas No. 6ss |
| 29. | Nai sarak , Chowk Raiji –Rohtagi V.H.S |
| 30. | Pharganj .nabi karim S.D Hari Mandir GSSS |
| 31. | Daryaganj – S.S Khalsa GSSS |
| 32. | Daryaganj – Samant bhadra Sanskrit Mahavidalaya |
| 33. | Pahar Ganj –santi Nirankari SSS |
| 34. | Bazar Sita Ram –sh K.R. Basal Middle School |
| 35. | Dariban –Shri ram dal Sanskrit 30 mahavidalaya |
| 36. | Pahar ganj –ST. Antony GSSS |
| 37. | Sharda Devi Sanskrit 30 mahaVidalaya |

| | |
|-----|---|
| 38. | Pahari bhgolia- isamia middle School |
| 39. | SGHK GSS mata Sundari |
| 40. | G.D Soni, DAV,SSS, Pusa Road |
| 41. | Satbhawan Arya GSSS, Karol bagh |
| 42. | DAV, SSS, Chitra Gupta Road |
| 43. | Salwan Girls SSS, Old Rajinder Nagar |
| 44. | Baba Saheb Ambedkar Sec. School, Rani Jhansi Road |
| 45. | Salwan Boys SSS, Old Rajinder Nagar |
| 46. | Akali Baba Phoola Singh, SSS, Rajinder Nagar |
| 47. | Multan DAV, Sec. School, Old Rajinder Nagar |
| 48. | Arya Girls SSS, Reghar Pura, Karol Bagh. |
| 49. | Ramjas SSS, No-4, Chitra Gupta Road, Pahar Ganj |
| 50. | Kh. GSSS, Chuna Mandi, Pahar Ganj |
| 51. | C.L Bhalla DAV Sr. Sec. School, Jhandewalan |
| 52. | Rajniwas marg-B.M. Genge Sr. Sec. School |
| 53. | Alipur Road Bengali Boys Sr. Sec. School |
| 54. | Rajpur Road-Beni Prasad jaipura Sr. Sec. School |
| 55. | University Campus, Mourice N-University School |
| 56. | Kamla Nagar-birla Arya Girls Sr. School |
| 57. | Boulevard Road-Butter Memo Sr. Sec. School |
| 58. | Roop Nagar Dhanpat mal Virmani Sr. Sec. School |
| 59. | Singh Sabha Road-Guru nanak Girls Sr. Sec. School |
| 60. | Kashmere Gate-happy Sr. School |
| 61. | Kamla Nagar-Neo Art vaish School |
| 62. | Shakti nagar-R.B Ram Roop Vidya Mandir |
| 63. | Sabzi Mandi- Rawalpindi S.D Sr. Sec School |
| 64. | Kamla Nagar-S.M jain Sr. Sec School |
| 65. | Rajniwas Marg-SS LT Gujrat Sr. Sec. School |
| 66. | Shakti Nagar-Shri Hanuman Mandir School |
| 67. | Tees Hazari-Queen maryas Sr. Sec. School |
| 68. | Rajniwas Marg- The United Christain Sr. Sec. School |
| 69. | Rajpur Road- Victoria Sr. Sec. School |
| 70. | Sabzi Mandi- Sh. S.S.D Jain Middle School |
| 71. | Shakti Nagar Bharti Vidyalya Middle School |
| 72. | Pahar ganj-Vidya Gyan mandir Co-ed SSS |
| 73. | DAU dayal Aryavedic Sr. Sec. School |
| 74. | Teliwara Arya Girls Sr. Sec. School |
| 75. | Bhagirath Place bansi Dhar Memo Sr. Sec. School |
| 76. | Pahari Dhiraj Bansi Dhar Memo Sr. Sechool |
| 77. | Kishan Ganj-D.C.M Boys Sr. Sec. School |
| 78. | Kishan Ganj-D.C.M Girls Sr. Sec. School |
| 79. | Chandni Chowk Kucha Natwan Gadodia Sr. Sec. School |
| 80. | Old Rohtak Road, Rambagh Govind Ram Gurukul Sr. Sec. School |
| 81. | Sadar bazaar Hira lal jain Sr. Sec. School |
| 82. | Sadar bazaar jain Samnopask Sr. Sec. School |
| 83. | Kucha Seth Jain Sanskrit Comm. Sr. Sec. School |
| 84. | Pahari Dhiraj-L.D jain Sr. Sec. School |
| 85. | Fatehpuri, Bagh Dewan L.N Girdhari lal Sr. Sec. School |
| 86. | Khari Bawli Kucha Chalan laxmi Girls Sr. Sec. School |
| 87. | Fatehpuri Muslim Sr. Sec. School |
| 88. | Pahari Dhiraj Phool Chand Vaish School |
| 89. | Shahi Idgah road Quami Sr. Sec. School |
| 90. | Chandni Chowk Kucha natwan Ramjas No.. Sr. Sec. School |
| 91. | Chandni Chowk katra Neel RSL Narain Saraswati Girls Sr. Sec. School |
| 92. | Pul Bangash-S GTB Girls Sr. Sec. School |
| 93. | Chandni Chowk Sis Ganj GTB Khalsa Sr. Sec. School |

| | |
|-----|--|
| 94 | Bara Hindu Rao Safiq Memo Sr. Sec. School |
| 95 | Doriwalan Guru Gobnind Singh Sardar Amar Singh Sher A Punjab Sr. Sec. School |
| 96 | Shastri nagar Shahid Udham Singh School |
| 97 | Bara Hindu Rao Ahta Kendra Shri Guru nanak Khalsa School |
| 98 | Teliwara Shri Shiv Kutti Middle School |
| 99 | Chandni Chowk Sis Ganj S GTB Sr. Sec. School |
| 100 | Bhartia Vidyalya |
| 101 | B.M gange Sr. Sec. School |
| 102 | Bengali Boys Sr. Sec. School |
| 103 | University Campus Mourice N-University Social Center Sec. School |
| 104 | Birla Arya Girls Sr. Sec. School |
| 105 | Birla Boys Sr. Sec. School |
| 106 | Butter Memo Sr. Sec. School |
| 107 | Dhanpat mal Sr. Sec. School |
| 108 | Guru Nanak Girls Sr. Sec. School |
| 109 | Happy Sr. Sec. School |
| 110 | Neo Art Co-ed Middle School |
| 111 | R.B Ram Roop Vidya Mandir |
| 112 | S.D Sr. Sec. School |
| 113 | S.M Sr. Sec. School |
| 114 | SS LT Gujrat Sr. Sec. School |
| 115 | Shri Hanuman Mandir School |
| 116 | Queen Maryas Sr. Sec. School |
| 117 | The United Christian Sr. Sec. School |
| 118 | Victoria Sr. Sec. School |
| 119 | Sh. S.S.D Jain Middle School Sabzi Mandi School |

List of MCD & DDE (Central/North) School In Central District

| Sr. No | MCD Zone | Name of School/Location with complete address including landmark | Sub-Division |
|--------|----------|--|--------------|
| 1. | City | Phool Mandi-1 | KOTWALI |
| 2. | City | Phool Mandi -ii | KOTWALI |
| 3. | City | Faiz Bazar | KOTWALI |
| 4. | City | Haveli Azam Khan -i | KOTWALI |
| 5. | City | Haveli Azam Khan -i | KOTWALI |
| 6. | City | Matia Mahal New | KOTWALI |
| 7. | City | Kucha Chellan New | KOTWALI |
| 8. | City | Kucha Chellan B | KOTWALI |
| 9. | City | Dariba New | KOTWALI |
| 10. | City | Jama Masjid | KOTWALI |
| 11. | City | Sushila Mohan Marg | KOTWALI |
| 12. | City | Queenz Marg | KOTWALI |
| 13. | City | Kucha Mohatter Khan | KOTWALI |
| 14. | City | Kucha Ghasi Ram | KOTWALI |
| 15. | City | Kucha Kabil Attar | KOTWALI |
| 16. | City | Sunder Nanhi Dariba | KOTWALI |
| 17. | City | Mor Sarai | KOTWALI |
| 18. | City | lal quila | KOTWALI |
| 19. | City | Turkman Road-1 | KOTWALI |
| 20. | City | Turkman Rd-2(B) | KOTWALI |
| 21. | City | 64.Khamba -1 | KOTWALI |
| 22. | City | 64 Khamba-11 | KOTWALI |
| 23. | City | Rouse avenue | KOTWALI |

| | | | |
|-----|-------------|-----------------------------|-------------|
| 24. | City | Rouse Avenue -II | KOTWALI |
| 25. | City | Lal Kaun-1 | KOTWALI |
| 26. | City | lal Kaun-11 | KOTWALI |
| 27. | City | Angrio KhirGali Razia Begum | KOTWALI |
| 28. | City | Gali Bansī Koyle Wali | KOTWALI |
| 29. | City | Mohalla Niryan | KOTWALI |
| 30. | City | Kucha Pandit | KOTWALI |
| 31. | City | Gali Badook | KOTWALI |
| 32. | City | Kucha Pati Ram | KOTWALI |
| 33. | City | B.T Rai | KOTWALI |
| 34. | City | Bazar SitaChitla Gate | KOTWALI |
| 35. | City | Bulbuli Khana -i | KOTWALI |
| 36. | City | Bulbuli Khana -i | KOTWALI |
| 37. | City | Pahari Imli | KOTWALI |
| 38. | City | Turkman gate -I | KOTWALI |
| 39. | City | Turkman Gate -II | KOTWALI |
| 40. | City | Bhojla phari | KOTWALI |
| 41. | City | Choori Walan | KOTWALI |
| 42. | City | Matia mahal Old | KOTWALI |
| 43. | City | Matia mahal old-II | KOTWALI |
| 44. | City | Mufti walan | KOTWALI |
| 45. | City | Mufti Walan | KOTWALI |
| 46. | City | Gali Qasim Jan(G) | KOTWALI |
| 47. | City | Gali Qasim Jan(B) | KOTWALI |
| 48. | City | Ballimaran New | KOTWALI |
| 49. | City | Gali Babu Khan (G) | KOTWALI |
| 50. | City | Gali Babu Khan (B) | KOTWALI |
| 51. | City | Phatak Badwalan | KOTWALI |
| 52. | City | Charkewalan | KOTWALI |
| 53. | Civil Lines | Malka Ganj | KOTWALI |
| 54. | Civil Lines | Nehru Kutiya | KOTWALI |
| 55. | Civil Lines | Sabzi Mandi Girls | KOTWALI |
| 56. | Civil Lines | Sohan Ganj | KOTWALI |
| 57. | Civil Lines | Katra Rewri New | KOTWALI |
| 58. | Civil Lines | Meetha Kuwa | KOTWALI |
| 59. | Civil Lines | Arya Pura | KOTWALI |
| 60. | Civil Lines | Kabir Basti | KOTWALI |
| 61. | Civil Lines | Mukund Pur-I | CIVIL LINES |
| 62. | Civil Lines | Mukund Pur -li | CIVIL LINES |
| 63. | Civil Lines | Sant Nagar - I | CIVIL LINES |
| 64. | Civil Lines | Sant Nagar - li | CIVIL LINES |
| 65. | Civil Lines | Burari Boys | CIVIL LINES |
| 66. | Civil Lines | Nathu Pura-I | CIVIL LINES |
| 67. | Civil Lines | Nathu Pura-li | CIVIL LINES |
| 68. | Civil Lines | Burari Girls | CIVIL LINES |
| 69. | Civil Lines | Jahroda Mazra-I | CIVIL LINES |
| 70. | Civil Lines | Jahroda Mazra-li | CIVIL LINES |
| 71. | Civil Lines | Jagat Pur | CIVIL LINES |
| 72. | Civil Lines | Ghanta Ghar | CIVIL LINES |
| 73. | Civil Lines | Timar Pur-I | CIVIL LINES |
| 74. | Civil Lines | Timar Pur-li | CIVIL LINES |
| 75. | Civil Lines | W. Water Works-I | CIVIL LINES |
| 76. | Civil Lines | W. Water Works-li | CIVIL LINES |
| 77. | Civil Lines | Lancer Road | CIVIL LINES |
| 78. | Civil Lines | Wazirabad Vill-I | CIVIL LINES |
| 79. | Civil Lines | Wazirabad Vill-li | CIVIL LINES |
| 80. | Civil Lines | Nehru Vihar Girls | CIVIL LINES |
| 81. | Civil Lines | Nehru Vihar Boys | CIVIL LINES |

| | | | |
|------|-------------|--|-------------|
| 82. | Civil Lines | Gopal Pur Vill | CIVIL LINES |
| 83. | Civil Lines | Gandhi Vihar | CIVIL LINES |
| 84. | Civil Lines | Chandrawal Boys | CIVIL LINES |
| 85. | Civil Lines | Chandrawal Girls | CIVIL LINES |
| 86. | Civil Lines | Kamla Nagar- E | CIVIL LINES |
| 87. | Civil Lines | Kamla Nagar D/S | CIVIL LINES |
| 88. | Civil Lines | Birla Line | CIVIL LINES |
| 89. | Civil Lines | Shakti Nagar Boys | CIVIL LINES |
| 90. | Civil Lines | Shakti Nagar Girls | CIVIL LINES |
| 91. | Civil Lines | Prem Nagar | CIVIL LINES |
| 92. | Civil Lines | Sindhora Kalan | CIVIL LINES |
| 93. | Civil Lines | Roop Nagar | CIVIL LINES |
| 94. | Civil Lines | Aruna Nagar-I | CIVIL LINES |
| 95. | Civil Lines | Aruna Nagar-II | CIVIL LINES |
| 96. | Civil Lines | Kamla Nagar Nursery | CIVIL LINES |
| 97. | Karol Bagh | Subhdara Colony-I Near shastri nagar metro station, New Delhi-110035 Morning/ Evening Shift) | KOTWALI |
| 98. | Karol Bagh | Subhdara Colony-II Near shastri nagar metro station, New Delhi-110035 (II nd Shift) | KOTWALI |
| 99. | Karol Bagh | Basti Sarai-I Behind shastri nagar petrol pump, New Delhi-35 (Ist shift) Morning | KOTWALI |
| 100. | Karol Bagh | Basti Sarai-II Behind shastri nagar petrol pump, New Delhi-36 (II nd shift) Evening | KOTWALI |
| 101. | Karol Bagh | Tulsi Nagar-I Near Inder lok metro station, New Delhi-35 (Ist shift) Morning | KOTWALI |
| 102. | Karol Bagh | Tulsi Nagar-II Near Inder lok metro station, New Delhi-36 (IInd shift) Evening | KOTWALI |
| 103. | Karol Bagh | Anand Nagar-I Near Inder lok metro station, New Delhi-35 (Ist shift) Morning | KOTWALI |
| 104. | Karol Bagh | Anand Nagar-II Near Inder lok metro station, New Delhi-36 (II nd shift) Evening | KOTWALI |
| 105. | Karol Bagh | Inder Lok-I Near Inder lok metro station, New Delhi-35 (Ist shift) Morning | KOTWALI |
| 106. | Karol Bagh | Inder Lok-II Near Inder lok metro station, New Delhi-36 II nd shift) Evening | KOTWALI |
| 107. | Karol Bagh | RamJas Lane (Boys) Near Liberty cinema, New Delhi-05 (General Shift) | KAROL BAGH |
| 108. | Karol Bagh | RamJas Lane (Girls) Near Liberty cinema, New Delhi-05(General shift) | KAROL BAGH |
| 109. | Karol Bagh | 22B-Dev Nagar Near Sai mandir Liberty Cinema, New Delhi-05(General shift) | KAROL BAGH |
| 110. | Karol Bagh | 24B-Dev Nagar Near Sai mandir Liberty Cinema, New Delhi-05(General shift) | KAROL BAGH |
| 111. | Karol Bagh | Ahata Thakurdas (Boys) Near Sarai rohilla Railway station, Ist floor, New Delhi-05(General shift) | KAROL BAGH |
| 112. | Karol Bagh | Ahata Thakurdas (Girls) Near Sarai rohilla Railway station, Rohtak road, New Delhi-05(General shift) | KAROL BAGH |
| 113. | Karol Bagh | Ajmal Khan Road Behind Police station, Karol Bagh, New Delhi-05(Gneeral shift) | KAROL BAGH |
| 114. | Karol Bagh | DCM co-ed Gaushala road, New Delhi-05(General shift) | KAROL BAGH |
| 115. | Karol Bagh | Krishna Gali No. -7 Dev nagar, New Delhi-05(General shift) | KAROL BAGH |
| 116. | Karol Bagh | Shiv Nagar Near Khalsa College, New Delhi-05(General sfit) | KAROL BAGH |
| 117. | Karol Bagh | Basti Reigar Arya Samaj Road Near Arya Kanya Vidyalaya, Karol Bagh, New Delhi-05(General shift) | KAROL BAGH |
| 118. | Karol Bagh | Basti Reigar Tank Road Karol Bagh, Near 100 quarters, New Delhi-05(General shift) | KAROL BAGH |

| | | | |
|------|------------------|--|------------|
| 119. | Karol Bagh | Joshi Road Faiz road, karol bagh, New Delhi-05(General shift) | KAROL BAGH |
| 120. | Karol Bagh | Pyare Lal Road-I Dev nagar, near DC Office, New Delhi-05(Ist shift) Morning | KAROL BAGH |
| 121. | Karol Bagh | Pyare Lal Road-II Dev nagar, near DC Office, New Delhi-06 (II nd shift) Evening shift | KAROL BAGH |
| 122. | Karol Bagh | New Dev Nagar-I Dev nagar, near DC Office, New Delhi-05 (Ist shift) Morning | KAROL BAGH |
| 123. | Karol Bagh | New Dev Nagar-II Dev nagar, near DC Office, New Delhi-06 (II nd shift) Evening | KAROL BAGH |
| 124. | Karol Bagh | R.K. Rangwala-I Bapa nagar, Karol Bagh, New Delhi-05 (Ist shift) Morning | KAROL BAGH |
| 125. | Karol Bagh | R.K. Rangwala-II Bapa nagar, Karol Bagh, New Delhi-06 (II nd shift) Evening | KAROL BAGH |
| 126. | Karol Bagh | Rameshwari Nehru Nagar Near Sindhi Gori wala, New Delhi-05 | KAROL BAGH |
| 127. | Karol Bagh | Anand Puri Bapa Nagar-I Tank road, Karol Bagh, New Delhi-05 (Ist shift) Morning | KAROL BAGH |
| 128. | Karol Bagh | Anand Puri Bapa Nagar-II Tank road, Karol Bagh, New Delhi-06 (II nd shift) Evening | KAROL BAGH |
| 129. | Karol Bagh | Old Rajinder Nagar Near Sindhi park, near Rapid floor mills New Delhi-60 (General shift) | KAROL BAGH |
| 130. | Karol Bagh | R-Block Rajinder Nagar R block, Opp. Police station, New Delhi-60(General shift) | KAROL BAGH |
| 131. | Karol Bagh | New Rajinder Nagar Near Andh Maha Vidyalaya, Masjid marg, New Delhi-60(General shift) | KAROL BAGH |
| 132. | Karol Bagh | Pusa Lane Padam singh road, Sat Bharna Arya Kanya Vidyalaya, Karol Bagh New Delhi-05 | KAROL BAGH |
| 133. | Karol Bagh | WEA Chana mkt. Gol Chakkar, New Delhi-05(General shift) | KAROL BAGH |
| 134. | Sadar Pahar Ganj | Nabi Karim -I | KAROL BAGH |
| 135. | Sadar Pahar Ganj | Nabi Karim -II | KAROL BAGH |
| 136. | Sadar Pahar Ganj | Prem Nagar , Pahar Ganj | KAROL BAGH |
| 137. | Sadar Pahar Ganj | Ram Nagar Bhawan-I | KAROL BAGH |
| 138. | Sadar Pahar Ganj | Ram Nagar Bhawan-II | KAROL BAGH |
| 139. | Sadar Pahar Ganj | Ram Nagar Old-I | KAROL BAGH |
| 140. | Sadar Pahar Ganj | Ram Nagar Old-II | KAROL BAGH |
| 141. | Sadar Pahar Ganj | Multani Dhanda Gali no. 10-I | KAROL BAGH |
| 142. | Sadar Pahar Ganj | Multani Dhanda Gali no. 10-II | KAROL BAGH |
| 143. | Sadar Pahar Ganj | Chuna Mandi Park | KAROL BAGH |
| 144. | Sadar Pahar Ganj | Multani Dhanda Gali no. 6-I | KAROL BAGH |
| 145. | Sadar Pahar Ganj | Multani Dhanda Gali no. 6-II | KAROL BAGH |
| 146. | Sadar Pahar Ganj | Pahar Ganj New-I | KAROL BAGH |
| 147. | Sadar Pahar Ganj | Pahar Ganj New-II | KAROL BAGH |
| 148. | Sadar Pahar Ganj | Railway Colony Pahar Ganj-I | KAROL BAGH |

| | | | |
|------|------------------|------------------------------|------------|
| 149. | Sadar Pahar Ganj | Railway Colony Pahar Ganj-II | KAROL BAGH |
| 150. | Sadar Pahar Ganj | Aram Bagh Lane | KAROL BAGH |
| 151. | Sadar Pahar Ganj | Doriwalan-I | KAROL BAGH |
| 152. | Sadar Pahar Ganj | Doriwalan-II | KAROL BAGH |
| 153. | Sadar Pahar Ganj | Jhandewalan | KAROL BAGH |
| 154. | Sadar Pahar Ganj | Katra Chajju Pandit | KAROL BAGH |
| 155. | Sadar Pahar Ganj | Loco Shed-I | KAROL BAGH |
| 156. | Sadar Pahar Ganj | Loco Shed-II | KAROL BAGH |
| 157. | Sadar Pahar Ganj | Model Basti | KAROL BAGH |
| 158. | Sadar Pahar Ganj | Motia Khan | KAROL BAGH |
| 159. | Sadar Pahar Ganj | E Block Shastri Nagar | KOTWALI |
| 160. | Sadar Pahar Ganj | Gulabi Bagh -I | KOTWALI |
| 161. | Sadar Pahar Ganj | Gulabi Bagh -II | KOTWALI |
| 162. | Sadar Pahar Ganj | L Block Shastri Nagar | KOTWALI |
| 163. | Sadar Pahar Ganj | Lalita Block-I | KOTWALI |
| 164. | Sadar Pahar Ganj | Lalita Block-II | KOTWALI |
| 165. | Sadar Pahar Ganj | Nimari Village | KOTWALI |
| 166. | Sadar Pahar Ganj | Shastri Nagar A-Block-I | KOTWALI |
| 167. | Sadar Pahar Ganj | Shastri Nagar A-Block-II | KOTWALI |
| 168. | Sadar Pahar Ganj | Andha Mughal | KOTWALI |
| 169. | Sadar Pahar Ganj | Bagh Kare Khan | KOTWALI |
| 170. | Sadar Pahar Ganj | Chander Shekhar Azad Colony | KOTWALI |
| 171. | Sadar Pahar Ganj | Nai Basti Kishan Ganj-I | KOTWALI |
| 172. | Sadar Pahar Ganj | Nai Basti Kishan Ganj-II | KOTWALI |
| 173. | Sadar Pahar Ganj | Pratap Nagar-I | KOTWALI |
| 174. | Sadar Pahar Ganj | Pratap Nagar-II | KOTWALI |
| 175. | Sadar Pahar Ganj | Railway Colony Kishan ganj | KOTWALI |
| 176. | Sadar Pahar Ganj | Anarkali | KOTWALI |
| 177. | Sadar Pahar Ganj | Bara Hindu Rao(B) | KOTWALI |
| 178. | Sadar Pahar | Bara Hindu Rao(G) | KOTWALI |

| | | | |
|------|------------------|---------------------------------|---------|
| | Ganj | | |
| 179. | Sadar Pahar Ganj | Beri Wala Bagh | KOTWALI |
| 180. | Sadar Pahar Ganj | Deputy Ganj(B) | KOTWALI |
| 181. | Sadar Pahar Ganj | Deputy Ganj(G) | KOTWALI |
| 182. | Sadar Pahar Ganj | Gali Nathan Singh | KOTWALI |
| 183. | Sadar Pahar Ganj | Roshanara Road-B | KOTWALI |
| 184. | Sadar Pahar Ganj | Roshanara Road-G | KOTWALI |
| 185. | Sadar Pahar Ganj | Teliwara | KOTWALI |
| 186. | Sadar Pahar Ganj | Basti Harphool Singh-B | KOTWALI |
| 187. | Sadar Pahar Ganj | Basti Harphool Singh-G | KOTWALI |
| 188. | Sadar Pahar Ganj | Lahori Gate | KOTWALI |
| 189. | Sadar Pahar Ganj | Masjid Tehwar Khan | KOTWALI |
| 190. | Sadar Pahar Ganj | Sadar Bazar | KOTWALI |
| 191. | Sadar Pahar Ganj | Amarpuri | KOTWALI |
| 192. | Sadar Pahar Ganj | Hanuman Mandir | KOTWALI |
| 193. | Sadar Pahar Ganj | Ahata Kidara | KOTWALI |
| 194. | Sadar Pahar Ganj | Basti Chameliyan | KOTWALI |
| 195. | Sadar Pahar Ganj | Idgah Road New | KOTWALI |
| 196. | Sadar Pahar Ganj | Idgah Road OLD -I | KOTWALI |
| 197. | Sadar Pahar Ganj | Idgah Road OLD -II | KOTWALI |
| 198. | Sadar Pahar Ganj | Kadam Sharif -I | KOTWALI |
| 199. | Sadar Pahar Ganj | Kadam Sharif -II | KOTWALI |
| 200. | Sadar Pahar Ganj | Model Basti(B) | KOTWALI |
| 201. | Sadar Pahar Ganj | Pahari Dhiraj | KOTWALI |
| 202. | Sadar Pahar Ganj | Chandiwalan | KOTWALI |
| 203. | Sadar Pahar Ganj | Jai Rani Bagh Padam Nagar(Nur.) | KOTWALI |
| 204. | Sadar Pahar Ganj | Kashmiri Bagh | KOTWALI |

List of Schools of DDE (Central) in Central District

| S.No. | Name of School/Location with complete address including landmark | Sub Division |
|-------|--|--------------|
| 205. | Rouse Avenue-SBV | KOTWALI |

| | | |
|---|--|------------|
| 206. | Jama Masjid, No.1(Urdu Medium)-SBV | KOTWALI |
| 207. | Darya Ganj, Pataudi House-SBV | KOTWALI |
| 208. | Mata Sundri Road-GBSSS | KOTWALI |
| 209. | Jama Masjid, No.2-GBSS | KOTWALI |
| 210. | Bela Road-GBSSS | KOTWALI |
| 211. | Mata Sundri Road-SKV | KOTWALI |
| 212. | Dayanand Road-SKV | KOTWALI |
| 213. | Jama Masjid, No.2-SKV | KOTWALI |
| 214. | Darya Ganj, Pataudi House-GGSSS | KOTWALI |
| 215. | Bulbuli Khana-SKV | KOTWALI |
| 216. | Haweli Azam Khan-SKV | KOTWALI |
| 217. | Jama Masjid, Panama Building-GGSSS | KOTWALI |
| 218. | Jama Masjid, No.1(Hindi Medium)-SKV | KOTWALI |
| 219. | Bela Road-GGSSS | KOTWALI |
| 220. | Lambi Gali-GGMS | KOTWALI |
| 221. | Kotla Firozshah-G(Co-ed)MS | KOTWALI |
| 222. | Kalan Mahal-GGSSS | KOTWALI |
| 223. | Bulbuli Khana(Urdu Medium)-GGMS | KOTWALI |
| 224. | Kamla Market, Zeenat Mahal-GBSSS | KAROL BAGH |
| 225. | Kamla Market, Zeenat Mahal-SKV No.1 | KAROL BAGH |
| 226. | Ram Nagar, No.1-GGSSS | KAROL BAGH |
| 227. | Chashma Building(Urdu Medium)-GGSSS | KAROL BAGH |
| 228. | Ajmeri Gate, Gali Bansi Koyle Wali(Urdu Medium)-GBMS | KAROL BAGH |
| 229. | Lal Kuan, Zeenat Mahal, No.2-SKV | KAROL BAGH |
| 230. | Lal Kuan, No.1-GGSS | KAROL BAGH |
| 231. | Paharganj-SBV | KAROL BAGH |
| 232. | SBV ,Plot No-6,Jhandewalan | KAROL BAGH |
| 233. | New Rohatak Road GBSSS | KAROL BAGH |
| 234. | Dev Nagar -GBSSS | KAROL BAGH |
| 235. | Rani Jhansi Road-SBV | KAROL BAGH |
| 236. | Karol Bagh, Ramjas Lane, No.1-GBSS | KAROL BAGH |
| 237. | Aram Bagh Lane-SKV | KAROL BAGH |
| 238. | Old Rajinder Naagr -SKV (Swami daya Nand) | KAROL BAGH |
| 239. | Prasad Nagar -SKV(Baba Ramdev) | KAROL BAGH |
| 240. | Paharganj-GGSSS | KAROL BAGH |
| 241. | New Rohtak Road-GGSSS | KAROL BAGH |
| 242. | East Park Road-GGSS | KAROL BAGH |
| 243. | Karol Bagh, Link Road, Plot No.1-RPVV | KAROL BAGH |
| 244. | Dev Nagar, 22-B-GGMS | KAROL BAGH |
| 245. | Karol Bagh, Link Road, Plot No.1-RPVV | KAROL BAGH |
| 246. | New Rajinder Nagar-SV(Rana Pratap) | KAROL BAGH |
| 247. | SKV , Baba Ram Dev | KAROL BAGH |
| List of schools of DDE (North) in Central District | | |

| S.no. | Name of school/location with complete address including landmark | Sub division |
|-------|--|--------------|
| 248. | Nehru Vihar-SKV. | CIVIL LINES |
| 249. | SKV (Mahavir Singh) Jagat Pur | CIVIL LINES |
| 250. | Shahed Bhai Bal Mukand-SVShankaracharya Marg, | CIVIL LINES |
| 251. | Burari-SBV | CIVIL LINES |
| 252. | Shakti Nagar, No.3-S(Co- | CIVIL LINES |
| 253. | Timar Pur-SBV | CIVIL LINES |
| 254. | Roop Nagar, RSV NO-4 | CIVIL LINES |
| 255. | Roop Nagar, No.2-GBSSS | CIVIL LINES |
| 256. | Roop Nagar, No.1-GBSSS | CIVIL LINES |
| 257. | Shakti Nagar, No.1-GBSSS | CIVIL LINES |
| 258. | Lancer Road-SV | CIVIL LINES |
| 259. | Timar Pur-SKV | CIVIL LINES |
| 260. | Burari-SKV | CIVIL LINES |
| 261. | Shakti Nagar, No.1-SKV | CIVIL LINES |
| 262. | Shakti Nagar, No.2-GGSSS | CIVIL LINES |
| 263. | Roop Nagar No-1 GGSSS | CIVIL LINES |
| 264. | Roop Nagar, No.3-GGSSS | CIVIL LINES |
| 265. | Nicholson Road-GGSSS | CIVIL LINES |
| 266. | Sham Nath Marg, Shaheed Amir Chand-SV | CIVIL LINES |
| 267. | RPVV Sham Raj Niwas Marg | CIVIL LINES |
| 268. | Magazine Road-GBSSS | CIVIL LINES |
| 269. | Nathupura-GBSSS | CIVIL LINES |
| 270. | Nathupura-GGSSS | CIVIL LINES |
| 271. | Magazine Road-SKV | CIVIL LINES |
| 272. | Civil Lines, RPVV | CIVIL LINES |
| 273. | Lancer Road-GBSS | CIVIL LINES |
| 274. | Burari-GBSS | CIVIL LINES |
| 275. | Burari-GGSS | CIVIL LINES |
| 276. | GGMS School Mukund Pur | CIVIL LINES |
| 277. | GBMS School Mukund Pur | CIVIL LINES |
| 278. | GBSS Jagat Pur | CIVIL LINES |
| 279. | SBV Gulabi Bagh | KOTWALI |
| 280. | SBV Qutab Road | KOTWALI |
| 281. | GBSSS Sarai Rohilla | KOTWALI |
| 282. | GBSSS Padam Nagar | KOTWALI |
| 283. | GBMSModel Basti | KOTWALI |
| 284. | G(co-ed)S.S. Ch.Ch. | KOTWALI |
| 285. | SKV Gulabi Bagh | KOTWALI |
| 286. | SKV Partap Nagar | KOTWALI |
| 287. | SKV Sarai Rohilla | KOTWALI |
| 288. | SKV Idgah Road | KOTWALI |

| | | |
|------|--------------------------------|---------|
| 289. | SKMUV Deewan Hall | KOTWALI |
| 290. | SKV Padam Nagar | KOTWALI |
| 291. | GGSSS Tulsi Nagar | KOTWALI |
| 292. | GGSS Gali Baraf Wali | KOTWALI |
| 293. | SKV Pul Bangash | KOTWALI |
| 294. | GGSS Quresh Nagar | KOTWALI |
| 295. | GGSS Idgah Road | KOTWALI |
| 296. | GGSS Deputy Ganj | KOTWALI |
| 297. | SKV Inder Lok | KOTWALI |
| 298. | G(co-ed)SSS.M.Marg | KOTWALI |
| 299. | RPVV Nai Basti, Kishan Ganj | KOTWALI |
| 300. | SKV Shastri Nagar | KOTWALI |
| 301. | S B V Tulsi Nagar | KOTWALI |
| 302. | SBV Lalita Block Shastri Nagar | KOTWALI |
| 303. | GBSSS Partap Nagar | KOTWALI |
| 304. | Gokhle Marg-SBV | KOTWALI |
| 305. | Roshanara Road-GBSSS | KOTWALI |
| 306. | Chabi Ganj, -GGSSS | KOTWALI |
| 307. | Kedar Building, SKV | KOTWALI |
| 308. | Malka Ganj-SKV | KOTWALI |
| 309. | Mori Gate, No.1-SBV | KOTWALI |
| 310. | Kamla Nagar GBSS | KOTWALI |

Annexure-X**Census**

| Description | 2011 |
|--------------------------------|-------------|
| Actual Population | 1427910 |
| Male | 778713 |
| Female | 649197 |
| Population Growth | 12.6% |
| Area Sq. KM | 82 |
| Density/KM2 | 17413.56 |
| Proportion to Delhi Population | 834 |
| Sex Ratio (Per 1000) | 893 |
| Child Sex Ratio (0-6 Age) | 991181 |
| Literates | |
| Male literates | 569356 |
| Female Literates | 421825 |
| Total Child Population | |
| Population (0-4 Age) | 127895 |
| Population (5-14 Age) | 305215 |
| Population (15-59 Age) | 908126 |

| | |
|---------------------------|---------|
| Population (60 and above) | 86674 |
| Religion | |
| Hindu | 1033085 |
| Muslims | 319230 |
| Sikhs | 37945 |

| Sr. No | Cinema Hall | Address | Sub-Division | Contact Number of Manager |
|--------|--------------------|--------------------------|--------------|--------------------------------|
| 1. | Shiela Cinema Hall | Pahar Ganj, New Delhi | Karolbagh | Mr J R rathore 9312212523 |
| 2. | Delite Cinema | Asaf Ali Road, New Road | Kotwali | Mr. M.B Malohtra 9811073771 |
| 3. | Delite Diamond | Asaf Ali Road, New Delhi | Kotwali | |
| 4. | Golcha Cinema | Darya Ganj, Delhi | Kotwali | Mr R.P.saini 9313701788 |
| 5. | Liberty Cinema | Karol Bagh, New Delhi | Karolbagh | Mr. R Sharma 9810932009 |
| 6. | Ritz Cinema | Kashmere Gate Delhi | Kotwali | Mr Gopal Kumar 9811915491 |
| 7. | Abhishek Cineplex | Chandni Chowk, New Delhi | Kotwali | Mr.O.P.Sharma 9818332424 |
| 8. | Amba Cinema | Sabzi Mandi, New Delhi | Kotwali | Mr. R k Sharma 9811985445 |

List of cinemahalls in central district

Annexure-XI

List of Colleges in Central District.

| Sr. No | Colleges | Address |
|--------|------------------|---|
| 1. | Hans Raj College | University of Delhi, North Campus, Delhi. |

| | | |
|-----|---|---|
| 2. | Kirori mal College | University of Delhi, North Campus, Delhi |
| 3. | Sr. Guru Teg Bahadur Khalsa College | University of Delhi, North Campus Delhi |
| 4. | Miranda House, University College for Women | North Campus, Delhi |
| 5. | Indraprastha College for Women | Sham Nath marg, North Campus, Delhi |
| 6. | Shri Ram College of Commerce | Maurice Nagar, University of Delhi, Delhi |
| 7. | Hindu College | University of Delhi, Delhi |
| 8. | Ramjas College | University of Delhi, Delhi |
| 9. | Maulana Azad Medical College | Bahadur Shah Jaffar Marg, New Delhi |
| 10. | Mata Sundari College | Minto Road, New Delhi |
| 11. | Zakir Hussain College | Asaf Ali Road, New Delhi |
| 12. | Janki Devi Mahavidyalaya | Rajinder Nagar, New Delhi. |
| 13. | Khalsa College | Dev Nagar, Karol Bagh, New Delhi |
| 14. | Kalindi College | Rajinder Nagar, New Delhi |
| 15. | St. Stephens | University of Delhi, North Campus, Delhi. |
| 16. | Daulat Ram | University of Delhi, North Campus, Delhi. |
| 17. | School of Planning & Architecture | I P Estate, New Delhi |
| 18. | Tibia College | Karol Bagh, Delhi |
| 19. | Indira Gandhi Institute of Technology | Kashmere Gate, Delhi |

List of RWA in Sub Divisions

List Of RWAs in Central District Sub Division : Karol Bagh

| S.No | ID No. | Name of the RWAs & Address | Contact No. |
|------|-----------|---|-------------------------|
| 1 | 508010002 | Dinesh Malik (President), SENIOR CITIZEN WELFARE ASSOCIATION RAJINDER B-60, NEW RAJINDER NAGAR, NEW DELHI-110060 | 28743488, 9810079963 |
| | | | 28744805, 9811095715 |
| 2 | 508010003 | Sangeeta Taneja (President), SENIOR CITIZENS WELFARE ASSOCIATION OF 5178, GROUND FLOOR, BASANT ROAD, PHARGANJ, NEW DELHI-110055 | 9873024244 |
| | | | 9810139857 |
| | | | 9968213118 |
| 3 | 508010178 | Bharat Mitra Khurana (President) NEW RAJINDER NAGAR ASSOCIATION B-60, NEW RAJINDER NAGAR NEW DELHI-110060 | 9811086321 |
| | | | 28744805 |
| 4 | 101010214 | Haneef Ahmed (President) GALI SAWAR KHAN FARHATULLAH JUNGLI KUAN RESIDENTS WELFARE ASSOCIATION 3326, GF, GALI SAWAR KHAN, KUCHA PANDIT, DELHI- | 9654000202 |
| | | | |
| | | | |
| 5 | 104010321 | S. Vedi (President) NAIWALA RESIDENT WELFARE ASSOCIATION 1399/22, NAIWALA, KAROL BAGH, NEW DELHI-110005 | 9999599563 |
| | | | 9810700144 |
| 6 | 105010283 | CHOWK KUNDEY WALAN YUVA SEWA SAMITI AJMERI GATE | 23230397, 9891212288 |

| | | | |
|----|-----------|--|-------------------------|
| | | 646 CHOWK KUNDEY WALAN YUVA SEWA SAMITI AJMERI GATE DELHI-110006 | 9313978123 |
| | | | 9868066688 |
| 7 | 108010002 | RAJINDER NAGAR WELFARE ASSOCIATION 28/7, OLD RAJINDER NAGAR, NEW DELHI-110060. | 9818050446 |
| | | | 9868440711 |
| 8 | 108010003 | DM. Narang (President) R-BLOCK WELFARE ASSOCIATION NEW RAJINDER NAGAR R-599, R-BLOCK, NEW RAJINDER NAGAR, NEW DELHI- | 9350760560 |
| | | | 9811736019 |
| 9 | 108010004 | Chaman Lal (President) MIG (DDA) FLATS ASSOCIATION 20-A MIG DDA SFS FLATS, MOTIA KHAN, PAHARGANJ, NEW DELHI-110055 | 23530681, 9810507872 |
| | | | 9818103368 |
| | | | 9811686634 |
| 10 | 108010005 | Sudhere Beri (Gen. Secretary) TRADERS & RESIDENTS WELFARE ASSOCIATION 5563, SHORA KHOTI, KATRA RAJEE, PAHARGANJ, NEW DELHI-110055 | 9312285293 |
| | | | 23671621, 9891330565 |
| | | | 23582228, 9810834282 |
| 11 | 108010006 | 8-A W.E.A. RWA 8/125, 1ST FLOOR, W.E.A., KAR ^{OL} BAGH, NEW DELHI - | 25781285, 25710257 |
| | | | 25788199, 20538125 |
| 12 | 108010007 | GALI GOPALJEE WELFARE ASSOCIATION 1089, GALI GOPALJEE, FARASH KHANA, DELHI-110006 | 23974486, 23942239 |
| | | | |
| 13 | 108010010 | Arvind Mehta (President) DOUBLE STOREY RWA 542, DOUBLE STOREY, NEW RAJINDER NAGAR, NEW DELHI- | 9891148749 |
| | | | 25851453, 9873281816 |
| 14 | 108010011 | REGARPURA RWA 58, PARSAD NAGAR, NEW DELHI - 110005. | 25735803, 55372058 |
| | | | |
| 15 | 10801-012 | BAPA NAGAR RWA H-16/830, BAPA NAGAR, PYARELAL ROAD, KAROL BAGH, NEW DELHI-110005 | 25869533 |
| | | | 25810106, 25745786, |
| | | | 9212738830 |
| 16 | 108010013 | SHIDIPURA RESIDENT'S ASSOCIATION 8688, SHIDIPURA, KAROL BAGH, NEW DELHI-5 | 235543'5, 23628934, |
| | | | 55496435 |
| 17 | 108010014 | NAIWALA RWA 2517-A, NAI WALA, CHAWRI BAZAR, DELHI-6 | 23286029 |
| | | | 23251766 |
| 18 | | Satish Kumar (Advisor) | 9868815533 |
| | 108010017 | CENTRAL GOVERNMENT EMPLOYEES RESIDENTIAL WELFARE ASSOCIATION 'A' BLOCK MINTO ROAD A-374, A-BLOCK, MINTO ROAD, NEW DELHI-2 | '3'04248, 9868124786 |
| | | | |
| 19 | 108010018 | Jaipal Singh (Gen. Secretary) CENTRAL GOVT. EMPLOYEES RWA C-180, C-COMPLEX, TYPE-III, MINTO ROAD, NEW DELHI- | 9868936343 |
| | | | 9818307148 |
| 20 | 108010022 | | 23549686 |
| | | RAM NAGAR RWA 10, RAM NAGAR, PAHAR GANJ, NEW DELHI-55 | 23528378, 23528378 |
| 21 | 108010029 | M.K Obara (President) 14-A BLOCK RESIDENTS WELFARE ASSOCIATION W.E.A. Karol Bagh, 14-A/79, W.E.A. KAROL BAGH, NEW DELHI-5 | 41451973, 41450635, |
| | | | 9891094790 |
| 22 | 108010034 | 9-A BLOCK WELFARE ASSOCIATION. KAROL BAGH 9A/26, W.E.A. KAROL BAGH, NEW DELHI-110005 | 42412428, 9818367890 |

| | | | |
|----|-----------|---|--|
| | | | 25725881, 9313705755 |
| 23 | 108010035 | 13-A BLOCK W.E.A. RWA 13-A/27, W. E. A., KAROL BAGH, NEW DELHI-110005 | 25766799, 25734465, 9811161567 |
| 24 | 108010036 | SHIVAJI STREET RWA 996, SHIVAJI STREET, KAROL BAGH, NEW DELHI-5 | 25728905, 25722718 |
| 25 | 108010037 | DORIWALAN RWA 11081, DORIWALAN, EAST PARK ROAD, KAROL BAGH, NEW DELHI-5 | 23612037, 23557353 23522447, 23557353 |
| 26 | 108010038 | PRASAD NAGAR [LIG FLATS] RWA 40 B, LIG FLATS, PRASAD NAGAR, NEW DELHI-110005 | 25722436, 25744775 25817700, 25814400 |
| 27 | 108010039 | DEV NAGAR GOVT. D/S QTRS. RWA 13/10, DEV NAGAR, KAROL BAGH, NEW DELHI-5 | 26191198, 25717135, 9868053849 |
| 28 | 108010042 | RAJINDER NAGAR WELFARE ASSOCIATION 28/7, OLD RAJINDER NAGAR, NEW DELHI - 110060. 2/6097, BLOCK NO. 2, PADAM SINGH ROAD, DEV NAGAR, KAROL BAGH, NEW DELHI - 110005. | 25742188 9213732800 |
| 30 | 10801-051 | Balna Mani (President) 14-A-W.E.A. KAROL BAGH RWA 16A/5 W.E.A., KAROL BAGH, NEW DELHI | 25746589 |
| 31 | 108010056 | Prem Toshwali (President) CHETRA SUDHAR SAMITI DARIBA PAN 3810, GALI RAMNATH PATWA, PAHAR GANJ, DELHI-110055 | 9313260201 9910401610 |
| 32 | 108010058 | MOHALLA NIHARAYAN WELFARE ASSOCIATION 2700, MOHALLA NIHARAYAN, AJMERI GATE, DELHI - | 23217643, 9811039972 23213847 |
| 33 | 108010062 | DORIWALAN RESIDENTS WELFARE ASSN. 10605, DORIWALAN, MANAKPURA, KAROL BAGH, NEW DELHI-110005. | 23677746, 23545666 23553879 |
| 34 | 108010065 | Dilip Kumar(Gen. Secretary) KAROL BAGH DEVELOPMENT ASSOCIATION (REGD.) 22/2744 BEADON PURA KAROL BAGH, NEW DELHI - 110005. 8940, SHIDIPURA, KAROL BAGH, NEW DELHI-110005 | 25757929, 28727929, 9811567685 |
| 36 | 108010068 | Sanjeev Kumar Narang (Gen. Secretary) EKTA RESIDENTS WELFARE ASSOCIATION 5-A/76, WEA, STREET # 2, KAROL BAGH, NEW DELHI - | 9891491924 9312249351 |
| 37 | 108010069 | H.R Kartan (Vise President) PRASAD NAGAR WELFARE SOCIETY 58, JAORA HOUSE, PRASAD NAGAR, KAROL BAGH, NEW DELHI - 110005. | 25735803 9810003066 25781675 |
| 38 | 108010070 | BIRLA FLATS KAROL BAGH RWA 19, BIRLA FLATS, KAROL BAGH, ARYA SAMAJ ROAD | 25719786, 9810061188 25719786 |
| 39 | 108010071 | REGARPURA RWA 4983/1, SHIVA NAGAR, KAROL BAGH, NEW DELHI - 110005. | 25758512 |
| 40 | 108010078 | KRISHAN NAGAR RWA | 25781228 |

| | | | |
|----|-----------|--|--|
| | | 1/5114, KRISHAN NAGAR, KAROL BAGH, NEW DELHI-110005 | |
| 41 | 108010080 | PAHARGANJ MANDI RWA 212, GHEE MANDI, PAHARGANJ, NEW DELHI | |
| 42 | 108010082 | M.S Subhana (President) WEA KAROL BAGH RWA 11A/32, WEA, KAROL BAGH, CHANNA MARKET, NEW | 9811018318 20545891, 9810195581 |
| 43 | 108010083 | SHIDIPURA RWA 8923/GALI NO.14B YADAV BHAVAN SHIDI PURA, KAROL BAGH NEW DELHI | 9313880686 23522552, 9868155529 23629574, 9811728155 |
| 44 | 108010084 | R.D Gera (Gen. Secretary) S-BLOCK NEW RAJINDER NAGAR S-240, DOUBLE STOREY, NEW RAJINDER NAGAR, NEW DELHI-110060 | 42411709, 9810240709 28743283, 9717507500 9811689224 |
| 45 | 108010086 | Somnath Arora (President) MULTANI DHANDA RESIDENTS WELFARE SOCIETY 8216-17, MULTANI DHANDA, ARAKASHAN ROAD, PAHAR GANJ, NEW DELHI-110055 | 9818294806 9868485544 |
| 46 | 108010088 | RESIDENTS PROSPERITY ASSOCIATION WEA KAROL 4/13 W.E.A. KAROL BAGH, NEW DELHI-5 | 25725018, 9810249111 25766113, 25755277, |
| 47 | 108010089 | HAZARAT KHUWAJA MIR DARD WELFARE SOCIETY 57, BASTI KHUWAJA MIRDARD, J.L. NEHRU MARG, NEW DELHI-110002 | 9210193501 9999271998 9811657620 |
| 48 | 108010092 | JOSHI ROAD NAGRIK PARISHAD 465, JOSHI ROAD, KAROL BAGH, NEW DELHI 110005 | 9868244222 9873442881 |
| 49 | 108010097 | SAMUDAYIK VIKAS SAMITI 2, BASTI KHAWAJA MIRDARD LANE (SHAKOOR KI DANDI) NEAR ZAKIR HUSSAIN COLLEGE, NEW DELHI-110002 | 9891924097 9868864037 9810221954 |
| 50 | 108010100 | RESIDENT WELFARE ASSOCIATION OF RAMNAGAR TAIL Mill Road 7670, RAMNAGAR, NEW DELHI-110055 | 20267320 9818404441 |
| 51 | 108010101 | Rakesh Singh (President) RAMNAGAR MOTIA KHAN RESIDENTS WELFARE 10515, BAGGICHI ALLUDDIN, GALI NO. 4, NAVI KARIM, PAHAGANJ, NEW DELHI-110055 | 69448193, 69420225, 9810503065 23550917, 9310354611 |
| 52 | 108010103 | H-BLOCK WELFARE ASSOCIATION NEW RAJINDER NAGAR H-463, NEW REJENDER NAGAR, NEW DELHI-60. | 20055243 9810416611 |
| 53 | 108010107 | PHASE-I PRASAD NAGAR, RWA 170, MIG FLATS, PRASAD NAGAR, NEW DELHI-110005 | 9911814400 |
| 54 | 108010108 | SADAR THANA ROAD BAGICHI ALAUDDIN RWA C-7/24, SADAR THANA ROAD, MOTIA KHAN NEAR PUNJABI ACADEMY NEW DELHI-110055 | 9210782121 |
| 55 | 108010110 | DARIBA PAN RWA 3467, DARIBA PAN, PAHAR GANJ, NEW DELHI-110055 | 20265313, 23582484 9810064254 |
| 56 | 108010111 | Rajendra Sawariya (President) AMRIT KAUR PURI TANK ROAD RWA | 9213428613 25815321, |

| | | | |
|----|-----------|---|-------------|
| | | 16/3177, AMRIT KAUR PURI TANK ROAD, KAROL BAGH, NEW DELHI-110005 | 9213120518 |
| | | | 9211309917 |
| 57 | 108010112 | Umesh Mathur (Gen. Secretary) RAMJAS ROAD RWA KAROL BAGH 53/20 RAMJAS ROAD KAROL BAGH NEW DELHI-110005. | 23725607 |
| | | | 9891574253 |
| 58 | 108010113 | RESIDENTS WELFARE ASSOCIATION BLOCK 13A KAROL 13A/14 WEA KAROL BAGH NEW DELHI-110005 | 9811120724 |
| | | | 9810133325 |
| 59 | 108010114 | Inder Jeet Singh (President) HOUSE OWNERS ASSOCIATION 1571/30 NAIWALA KAROL BAGH NEW DELHI-110005 | 9868859004 |
| | | | 9868078230 |
| 60 | 108010116 | W.E.A. KAROL BAGH JAN KALYAN SAMITI 5/18 WEA KAROL BAGH NEW DELHI-110005 | 350257310 |
| | | | 9810922856 |
| 61 | 108010117 | BLOCK-I HIG FLATS GROUND FLOOR RANI JHANSI COMPLEX RANI JHANSI ROAD PAHARGANJ NEW DELHI- | 9810068398 |
| | | | 9810085175 |
| 62 | 108010118 | A,B,C & D BLOCK RESIDENT WELFARE ASSOCIATION NEW RAJINDER NAGAR C-104, NEW RAJINDER NAGAR NEW DELHI-110060 | 9891368947 |
| | | | 9811044662 |
| | | | 9811139769 |
| 63 | 108010119 | Rajiv Jain (Secretary) BASANT ROAD RESIDENTS WELFARE ASSOCIATION 5186 BASANT ROAD PAHARGANJ NEW DELHI-110055 | 9810375810 |
| | | | 9811130716 |
| 64 | 108010120 | SHAHGANJ AJMERI GATE AMAN RESIDENTS WELFARE ASSOCIATION 3810, GALI KUMAHAR WALI, SHAH GANJ AJMERI GATE DELHI-110006 | 9810285194 |
| | | | 9811028689 |
| | | | 9313976697 |
| | | | 9810628284 |
| 65 | 108010123 | MANAK PURA RESIDENTIAL WELFARE ASSOCIATION 10703 MANDIR ROAD MANAK PURA KAROL BAGH NEW DELHI-110005 | 9899781503 |
| | | | 9818093031 |
| | | | 9278065685 |
| 66 | 108010124 | DCM SCHOOL SATYAWATI MARG RESIDENT WELFARE ASSOCIATION GAUSHALA ROAD, KAROL BAGH. 8646, GAUSHALA ROAD, KAROL BAGH, NEW DELHI-110005 | 9818396865 |
| | | | 9868532967 |
| 67 | 108010128 | BAGICHI ALLAUDDIN RESIDENTIAL WELFARE 10463/3, BAGICHI ALLAUDIN, MOTIA KHAN, PAHARGANJ, NEW DELHI-110055 | |
| | | | |
| 68 | 108010129 | FRONT FORUM OF WELFARE ASSOCIATIONS OF CENTRAL DISTRICT MOTIA KHAN 20-A, SFS, DDA FLATS, RANI JHANSI DDA COMPLEX RANI | 9891148749 |
| | | | |
| 69 | 108010130 | NAI SUBAH WELFARE SOCIETY 3731, CHOWK SHAH GANJ, AJMERI GATE, DELHI-110006 | 93133538045 |
| | | | 9873676944 |
| 70 | 108010131 | OLD AND NEW RAJINDER NAGAR WELFARE SOCIETY 51/5, OLD RAJINDER NAGAR, NEW DELHI-110060 | 9810435858 |
| | | | |
| 71 | 108010134 | RESIDENTS WELFARE ASSOCIATION PHASE-1, PRASAD 244, MIG FLATS PHASE-I, PRASAD NAGAR, NEW DELHI-05 | 9871215124 |
| | | | 9868436155 |
| 72 | 108010135 | NABI KARIM RESIDENT WELFARE ASSOCIATION | |
| 73 | 108010136 | VISHKARMA RWA NEW RAJINDER NAGAR R-865, FIRST FLOOR, NEW RAJINDER NAGAR, NEW DELHI-60 | 9810456739 |
| | | | |
| 74 | 108010137 | Sangeeta (President) | 9811095715 |

| | | | |
|----|-----------|---|--|
| | | E,F & J BLOCK RESIDENT WELFARE ASSOCIATION NEW RAJINDER NAGAR J-366, F/F, NEW RAJINDER NAGAR, NEW DELHI-110060 | 9871712828 |
| 75 | 108010138 | N.K Sharma (Gen. Secretary) TIKONA PARK AWASIYA WELFARE ASSOCIATION 7A/52, CHANA MARKET, W.E.A., KAROL BAGH, NEW DELHI- | 9873299899 |
| 76 | 208010002 | GURUDWARA ROAD TRADERS' ASSOCIATION 10185 -C, ARYA SAMAJ ROAD, -AROL BAGH, NEW DELHI-5 | 2575562', 2574565 |
| 77 | 208010003 | RAJENDRA BHAWAN WELFARE ASSOCIATION 25, RAJENDRA BHAWAN, PUSA ROAD, NEAR RACHNA CINEMA, NEW DELHI – 110008 | 25747575, 25743806 |
| 78 | 208010-04 | RANI JHANSI ROAD TRADERS ASSN. 11, RANI JHANSI ROAD,(MOTIA KHAN) NEW DELHI | 23679444, 9350979444 9212755460 |
| 79 | 208010005 | Gulshan Singh Arora (Member) RAM NAGAR TRADERS ASSN. 33, RAM NAGAR MARKET, NEW DELHI-110055 | 23513834, 9810166224 51597736, 9811198467 |
| 80 | 208010008 | Satywan Singh (President) READYMADE GARMENTS & CLOTH DEALERS WELFARE ASSOCIATION H-16/50, GALI NO.4, TANK ROAD, KAROL BAGH, NEW | 9810668986 25718173, 55430222, 9810371780 |
| 81 | 208010011 | Amit Gupta (President) FOOTWEAR WHOLESALERS ASSOCIATION 6, DESH BANDHU GUPTA ROAD, NEW DELHI-110005 | 23678725, 9810400193 |
| 82 | 208010015 | JHANDEWALAN CYCLE MARKET ASSOCIATION 49-A DDA CYCLE MARKET JHANDEWALAN EXTENTION | |
| 83 | 208010016 | Mohan Bina Singh (Member) DELHI SCOOTER TRADERS ASSOCIATION GALI NO.17, NAI BALA, KAROL BAGH, NEW DELHI | 9810023053 |
| 84 | 208010019 | GAFFAR MARKET TRADERS' ASSOCIATION (BEOPAR' F-14/160-161, GHAFAR MARKET, KAROL BAGH, NEW | 25751092, 25287395 25755634, 25842071 |
| 85 | 208010020 | Gurdeep Singh (President) KRISHNA MARKET PAHAR GANJ, RESIDENT & SHOPKEEPERS WELFARE SOCIETY 5147, PAHAR GANJ, KRISHNA MARKET NEW DELHI-55 | 9873498011 9971258868 9999313150 |
| 86 | 208010022 | ALL INDIA TRANSPORTERS WELFARE ASSOCIATION M-5, ASHOKA CENTRE, 4E/15, JHANDEWALAN EXTN., NEW DELHI-110055 | 9350800432 23647131, 23647132 |
| 87 | 208010023 | Chander Shekhar (Gen. Secretary) ADARSH SADAR THANA ROAD TRADERS ASSOCIATION MOTIA KHAN 10010, GALI NO.3, MULTANI DHANDA, PAHARGANJ, NEW DELHI-110055 | 9818779090 9311680781 |
| 88 | 308010001 | Balbeer Singh (Ex- President) JHANDEWALAN FLATTED FACTORY ASSOCIATION 2/4, UNDER FLYOVER OPP. F&G BLOCK, J.E.F. COMPLEX, RANI JHANSI ROAD, NEW DELHI-55 | 23673648, 23531024 9811141613 |
| 89 | 108010157 | GALI SHAHTARA RESIDENCE WELFARE ASSOCIATION | |

| | | | |
|-----|-----------|---|--|
| 90 | 108010149 | 4279 GALI SHAHTARA AJMERI GATE DELHI-110006 SENIOR CITIZENS WELFARE ASSOCIATION OF OLD DELHI (WALLED CITY) | |
| 91 | 108010150 | 3602, BANSAL MARKET, HAUZ QUZI, DELHI-110006 AMARPURI LAXMANPURI RESIDENCE WELFARE A-171, AMARPURI, ARAM NAGAR GALI NO.1 PAHAR GANJ NEW DELHI-110055 | |
| 92 | 108010152 | NABI KARIM QILA QADAM SHARIF RESIDENTS WELFARE ASSOCIATION A-401, NABI KARIM, PAHAR GANJ, NEW DELHI-110055 | |
| 93 | 108010153 | GALI CHHARU WALI BALLIMARAN RESIDENTIAL WELFARE ASSOCIATION 2446, (GF) GALI CHHARU WALI BALLIMARAN DELHI-110006 | |
| 94 | 108010155 | WAZIR SINGH STREET RESIDENTS & MARKET WELFARE ASSOCIATION 1815, WAZIR SINGH STREET CHUNA MANDI, PAHARGANJ, NEW DELHI-110055 | |
| 95 | 508010004 | KRISHNA MARKET SENIOR CITIZENS WELFARE ASSOCIATION PAHARGANJ 5140, KRISHNA MARKET LANE, KRISHNA MARKET, PAHARGANJ, NEW DELHI-110055 | |
| 96 | 101010263 | RESIDENTS WELFARE ASSOCIATION LAL DARWAZA SIRKI WALAN LAL KUAN DELHI 2912, LAL DARWAZA SIRKI WALAN DELHI-110006 | |
| 97 | 108010139 | AJMERI GATE RESIDENTS WELFARE ASSOCIATION 2624, GALI USTANI WALI, MOHALLA NIARIYAN, AJMERI GATE, DELHI-06 | |
| 98 | 108010141 | RAJINDER NAGAR WELFARE FORUM 10/63, OLD RAJINDER NAGAR, NEW DELHI-110060 | |
| 99 | 108010145 | GALI SHAHTARA RESIDENCIAL WELFARE ASSOCIATION 4488, GALI-A-145951 SHAHTARA AJMERI GATE DELHI- | |
| 100 | 108010147 | RANI JHANSI D.D.A. COMPLEX RESIDENTS WELFARE 52B, M.I.G. DDA FLATS RANI JHANSI DDA COMPLEX RANI JHANSI ROAD MOTIA KHAN PAHARGANJ NEW DELHI | |
| 101 | 108010148 | TECHNICAL TEACHERS & STAFFS (DTTE) QUARTERS-RWA ITI PUSA CAMPUS | |

List Of RWAs in Central District

Sub Division : Kotwali

| S.No | ID No. | Name of the RWAs & Address | Contact No. |
|------|-----------|------------------------------|-------------|
| 1. | 101010085 | NAV EKTA WELFARE ASSOCIATION | 9313633221 |

| | | | |
|----|-----------|---|-------------------------|
| | | 4/17 D, HARIJAN BASTI, NEW ROHTAK ROAD, NEW DELHI- | 9810260440 |
| | 101010002 | PUNJABI MOHALLA RESIDENCE WELFARE ASSOCIATION 1462, PUNJABI MOHALLA, SUBJI MANDI, CLOCK TOWER, GULABI BAGH TYPE-A RWA | 23850595 |
| 2. | 101010005 | 1225, GULABI BAGH, DELHI-110007 | 23857226, 9873105313 |
| | | | 9968967653 |
| 3. | 101010007 | SHAKTI NAGAR EXTN. RWA C-53, SHAKTINAGAR EXTN., DELHI-110052. | 9868843866 |
| | | | 27420597 |
| 4. | 101010008 | INDER LOK B & C-BLOCK RWA 313/41-C, INDER LOK, DELHI-35 | 35900048 |
| | | | 23657555 |
| 5 | 101010009 | GRAM SUDHAR SAMITI NIMRI VILLAGE, SHASTRI NAGAR, DELHI-110052 | 23657182, 23657774 |
| | | | 25316026 |
| 6 | 101010011 | Shakil Ahmed (Vise President) BERI WALA BAGH RWA 6937, BERI WALA BAGH RWA, AZAD MARKET, DELHI-6 | 25316030 |
| | | | 9818859626 |
| 7 | 101010012 | NAYA MOHALLA RWA 8822, NAYA MOHALLA, PUL BANGASH, DELHI-5 | 23558165, 9811176936 |
| | | | 23514085, 23530259 |
| 8 | 101010013 | LIG DDA FLATS RWA GULABI BAGH 67-B, LIG DDA FLATS, GULABI BAGH, DELHI-110007 | 23619166 |
| | | | 9871219521 |
| | | | 9811173804 |
| 9 | 101010014 | Sita Ram Gupta (Member) SFS DDA FLATS RWA 116-C, SFS DDA FLATS, GULABI BAGH, DELHI-7 | 23653460 |
| | | | 23651150 |
| 10 | 101010020 | GULABI BAGH MIG (DDA) FLATS RWA 22-C, MIG (DDA) FLATS, GULABI BAGH, DELHI-110007 | 23655053 |
| | | | 23653469 |
| 11 | 101010021 | JAN KALYAN NAGRIK SURAKSHA SAMITI 2463, CHHOTA RANG MAHAL, PHATAK HABASH KHAN, TILAK BAZAR, DELHI-6 | 9911569159 |
| | | | 9999051380 |
| | | | 9911077947 |
| 12 | 101010022 | FARASH KHANA RWA CHHATTA NAWAB, SB, FARASH KHANA, DELHI-6 | 25729602, 23972309 |
| | | | 23926738 |
| 13 | 101010023 | BHOJPURA SUDHAR SAMITI 981, BHOJPURA, MALIWARA, CHANDNI CHOWK, DELHI- | 23263042 |
| | | | 9810757513 |
| 14 | 101010024 | CHANDNI CHOWK RWA 100, TILAK BAZAR (KHARI BAOLI) CHANDNI CHOWK, DELHI-110006 | 23964653, 23610910 |
| | | | |
| 15 | 101010025 | JANHIT SAMITI KUCHAMAI DASS RWA 2963, JANHIT SAMITI KUCHAMAI DASS, SITA RAM BAZAR, | 23950626, 23267020 |
| | | | 23914826, 23265401 |
| 16 | 101010027 | SADAR BAZAR RWA | 9268226463 |

| | | | |
|----|-----------|---|-------------------------|
| | | 1050, MOHALLA KISHAN GANJ, TELI WARA, AZAD MARKET, DELHI-06 | |
| | | | 23683444, 9350585141 |
| | | | 23553228 |
| 17 | 101010028 | VIVEKANAND PURI VIKAS PARISHAD 136, VIVEKANAND PURI, CHANDRA SHEKHER AZAD MARG, SARAI ROHILLA, DELHI-7 | 9810715320 |
| | | | 9211653409 |
| | | | 23693601, 9210480396 |
| 18 | 101010029 | S.K Gupta (Sr. Vise President) AGGARWAL SANGTHAN SABHA 133, VIVEKANAND PURI, SARAI ROHILLA, DELHI-7 | 23696622, 9868547379 |
| | | | 23693348 |
| 19 | 101010030 | Virender Kumar (Gen. Secretary) PRATAP NAGAR, RWA 10712/11, 2ND FLOOR, PRATAP NAG ^{AR} , DELHI-7 | 9811874109 |
| | | | 9213851593 |
| 20 | 101010031 | VIMUKT JATI SANSA KALYAN SAMITI H. NO. 10653/8, ANDHA MUGAL, PRATAP NAGAR, DELHI-7 | 9811915747 |
| | | | 9818194182 |
| 21 | 101010032 | SHREE RAM YOUTH RWA 4369, GALI BAHUJI, PAHAREE DHEERAJ, DELHI-6 | 23612872, 23533397 |
| | | | |
| 22 | 101010034 | MOHALLA SUDHAR COMMITTEE 669, NAL BANDHAN STREET, KASHMERE GATE, DELHI- | 23922795, 23929748, |
| | | | 23953633 |
| 23 | 101010035 | FRIENDS SOCIETY HAMILTON ROAD, 656, GALI NAL BANDHAN, KASHMERE GATE, DELHI-110007 | 9810738580 |
| | | | |
| | | | |
| 24 | 101010036 | Subhash Sharma (Gen. Secretary) WEST SHASTRI NAGAR [L-BLOCK] LALITA BLOCK WELFARE ASSOCIATION D-2734, SHASTRI NAGAR, DELHI | 23649989, 9211229549 |
| | | | |
| | | | |
| 25 | 101010039 | SARAI KHALIL RWA D-1/2, MIG FLATS, SARAI KHALIL, SADAR BAZAAR, DELHI- | 23657115 |
| | | | |
| 26 | 101010040 | HARPHOOL SINGH BUILDING RWA 12, HARPHOOL SINGH, SUBZI MANDI, DELHI-110007. | 23989815, 23983854 |
| | | | |
| 27 | 101010042 | Mahendra Pal Singh (President) DELHI JAN KALYAN VIKAS MANCH 1954-55, MALKA GANJ, MUKEEMPURA, SUBZI MANDI, DELHI - 110007. | 23857214 |
| | | | 9818119803 |
| | | | 9810750820 |
| | | 1079, SHORA KOTHI, SUBZI MANDI, DELHI-110007 | 23934674 |
| 28 | 101010055 | KHARI BAOLI RWA 100, TILAK BAZAR (KHARI BAOLI) DELHI-110006 | 23964653, 23610910, |

| | | | |
|----|-----------|---|-------------------------|
| | | | |
| 29 | 101010058 | CHUTTANI MANZIL RWA 3500, NICOLSON ROAD, MORI GATE, DELHI | 23922880 |
| | | | |
| 30 | 101010062 | ARYAPURA MOHALLA NIGRANI COMMITTEE 4874, MATA MANDIR CHOWK, SUBZI MANDI, DELHI-7 | |
| | | | |
| 31 | 101010063 | Chandrika Prasad (Member) FARASH KHANA WELFARE ASSOCIATION 948, GALI CHASHRANI, FARASH KHANA, DELHI | |
| | | | 23975532, 9811155994 |
| 32 | 101010065 | MOHALLA SUDHAR COMMITTEE MASJID TAHWAR KHAN, LAHORI GATE, DELHI-110007 | 23966417 |
| | | | |
| 33 | 101010066 | YOUTH SERVICE MISSION 3114, VAKIL STREET, KUCHA PANDIT, LAL KUAN, DELHI- | 9811321239 |
| | | | 9891175912 |
| 34 | 101010074 | DELHI JAN KALYAN VIKAS MANCH 2079, SHORA KOTHI, SUBJI MANDI, DELHI-110007 | 9312722184 |
| | | | |
| 35 | 101010075 | ARYA PURA WELFARE ASSOCIATION 4436/1, ARYA PURA, SUBZI MANDI, DELHI-110007 | 9811371684 |
| | | | 9811150851 |
| 36 | 101010076 | NAYA BAZAR RWA 87 A, RAILWAY COLONY, NAYA BAZAAR, DELHI-110006 | 23966181, 9313700757 |
| | | | 9313700498 |
| 37 | 101010078 | SHASTRI NAGAR LALITA BLOCK WELFARE ASSOCIATION D-2734, LALITA BLOCK, SHASTRI NAGAR, DELHI-110052 | 20538531, 23649989, |
| | | | 23653572, 65733358, |
| 38 | 101010079 | Sanjeev Rathore (President) ANAND NAGAR RESIDENTS WELFARE ASSOCIATION 104, ANAND NAGAR, INDERLOK, DELHI-110035 | 9811020112 |
| | | | 9811529355 |
| 39 | 101010084 | RESIDENTS WELFARE ASSOCIATION SADAR DELHI 142, IIND FLOOR, NEW QUTAB ROAD, NEAR PUL MITHAI, SADAR BAZAR, DELHI-110006 | 23619977, 9811170946 |
| | | | 9811796429 |
| | | | 9899078633 |
| 40 | 101010087 | DELHI JAN KALYAN VIKAS MANCH 1954-55, MALKA GANJ, MUKEEMPURA, DELHI - 110007. | 23857214 |
| | | | 23967214 |
| 41 | 101010088 | INDERLOK RWA 313/41-C, INDERLOK, DELHI-110035 | 23657182, 9911022262 |
| | | | 9810133952 |
| 42 | 101010092 | QURESHI NAGAR PUBLIC WELFARE SOCIETY 7542, HAKIM JI STREET, QURESHI NAGAR, SADAR BAZAR, DELHI-6 | 23525791, 23542899, |
| | | | 23543910 |
| | | | |
| 43 | 101010093 | CHANDINI CHOWK CHURCH RWA 87 A, RAILWAY COLONY, DELHI-06 | 23966181, 9313700757 |
| | | | 9899274846 |

| | | | |
|----|-----------|---|--|
| 44 | 101010096 | SHASTRI NAGAR RWA F-20, OPP. SHIV MANDIR DHARAMSHALA SHASTRI NAGAR, DELHI-110052 | 9313001045 23643317 |
| 45 | 101010103 | DAYA BASTI RWA 4117- D, DAYA BASTI, NEW DELHI-110005 | 9313633221 9868296237 |
| 46 | 101010104 | BALLIMARAN RESIDENTS WELFARE ASSOCIATION 961, PUNJABI FATAK, BALLIMARAN, CHANDNI CHOWK, DELHI-110006 | 23926193, 32523040, 9811858643 9210822994 |
| 47 | 101010105 | Deepak Gupta (Member) CHOTA BAZAR RWA 743, KHEMKA HOUSE, CHOTTA BAZAR, KASHMERE GATE, DELHI – 110006 | 23643328 9212125243 |
| 48 | 10101-106 | B-BLK SHASTRI NGR RWA B-1537, SHASTRI NAGAR, DELHI-110052 | |
| 49 | 101010109 | Sant lal Rohilla (Vise President) VIVEKANAND PURI RWA 144, VIVEKANAND PURI, DELHI - 110007 | 23691428 |
| 50 | 10101-112 | AHATA KEDARA DOUBLE STOREY RWA C-93, DOUBLE STOREY QUARTER, IDGAH ROAD, DELHI- | 65939085, 9899142141 23511119, 9810076470 |
| 51 | 101010117 | GRAM SUDHAR COMMITTEE NIMRI GRAM WZ-136 NIMRI VILLAGE SHASTRI NAGAR DELHI-110052 | 9999820252 9818167002 |
| 52 | 101010134 | RIHAYISHI KALYAN SAMITI, DEPUTY GANJ 9561, TOKRI WALAN, AZAD MARKET, DELHI-110006 | 9873153579 20265015, 20564844, |
| 53 | 101010137 | NEGEHBAN RESIDENTS WELFARE ASSOCIATION 842, SHEESH MAHAL, SHIVAJI ROAD, AZAD MARKET, DELHI-110006 | 23678786, 9871075842 9350845746, |
| 54 | 101010138 | Ravikant Sharma (Director) JAMUNA BAZAR RESIDENCE WELFARE ASSOCIATION 1827/7-B, SANITARY DEPOT. JAMUNA BAZAR, DELHI-6 | 9899952110 9911120062 |
| 55 | 101010145 | E-BLOCK SHASTRI NAGAR RWA E-275, SHASTRI NAGAR, DELHI-110052 | 23649783, 20210429 65334809 |
| 56 | 101010148 | MMS Satri (Director) SRI RAM CHANDRA JI MAHARAJ SEWA SAMITI, NAYA 2603, NEW BASTI, NAYA BAZAR, DELHI-110006 | 9868236360 9811071853 |
| 57 | 101010152 | RIGHT TO RWA NORTH DELHI T-222, SHRI RAM MANDIR ROSHANARA BAGH, SUBZI | 9968394525 |

| | | | |
|----|-----------|--|--|
| | | MANDI, DELHI-110007 | |
| | | | |
| | | | |
| 58 | 101010156 | Md. Farooq (President) KISHAN GANJ SHEESH MAHAL REHAYESHI WELFARE ANJUMAN SHIVAJI AZAD MARKET 1057/3, LASLASE GALI, KISHAN GANJ, TELIWARA, DELHI- | 65063055, 9811167137 9811235721 |
| | | | |
| 59 | 101010162 | Parveen Dhamaiya (Gen. Secretary) PARMANAND COLONY RWA 152, PARMANAND COLONY((E), DELHI-9 | 9810479276 9811814733 |
| | | | |
| 60 | 101010163 | SHASHTRI NAGAR SENIOR CITIZEN SHOPKEEPER AND NIWASI WELFARE ASSOCIATION NEW F-6, NAG MANDIR MARAG, SHASTRI NAGAR, DELHI- | 9868259102 23650322 9810298815 |
| | | | |
| 61 | 101010164 | SARAV JAN KALYAN SAMITI 16, BALMIKI BARA, SUBZI MANDI, DELHI-110007 | 9250775802 9213509359 |
| | | | |
| 62 | 101010166 | Md. Yusuf (President) SARAI KHALIL RESETTLEMENT SCHEME RESIDENT WELFARE ASSOCIATION B-2/3, MIG FLATS, SARAI KHALIL, SADAR BAZAR, DELHI- | 9213992038 9250958041 |
| | | | |
| 63 | 101010170 | SHAHZADA BAGH JAMAT-E-GHURBA AHL-E- HADIS, MOHAMMADI MASJID, MUNTAZIMA COMMITTEE INDER 313/91-B, G-FLOOR, TULSI NAGAR, INDER LOK, DELHI-10035 | 9211105436 9211225588 9212521486 |
| | | | |
| 64 | 101010171 | SHASTRI NAGAR VIKAS MANCH A-758, SHASTRI NAGAR, DELHI-110052. | 5447641, 9810196422 |
| | | | |
| 65 | 101010172 | B-BLOCK SHASTRI NAGAR RWA B-1579, SHASTRI NAGAR, DELHI-110052 | 23648195, 9810167897 23658195, 9213813770 |
| | | | |
| 66 | 101010174 | GOOD LIVING RESIDENT WELFARE SOCIETY B-1903, SHASTRI NAGAR, DELHI-110052 | 9810048093 9810010256 |
| | | | |
| 67 | 101010178 | ARYAPURA RESIDENT WELFARE ASSOCIATION 4154, BAWA KARTAR SINGH MARG BEHIND INDIRA MARKET, SUBZI MANDI, DELHI-110007 | 9210435282 9212431125 |
| | | | |
| 68 | 101010180 | AHATA KIDARA RWA 6813, AHATA KIDARA, SADAR BAZAR, DELHI-110006 | 9899152855 9213905598 |
| | | | |
| 69 | 101010181 | AHATA KIDARA GALI BERI WALI RWA 6791, AHATA KIDARA, GALI BERI WALI, DELHI-110006 | 9213229898 9210791813 |
| | | | |

| | | | |
|----|-----------|--|------------|
| 70 | 101010182 | Arun Jain (Gen Secretary) DEPUTY GANJ SADAR BAZAR RWA 4617 DEPUTY GANJ SADAR BAZAR DELHI-110006 | 9968243063 |
| | | | 9310030204 |
| 71 | 101010184 | Atik Ahmed Sidqui (President) HAVELI HISAMUDDIN HAIDER WELFARE SOCIETY 1140 CHATTA IBRAHIM H.H.H. BALIMARAN DELHI-110006 | 23918962 |
| | | | 9811144416 |
| 72 | 101010187 | Fasal Ahmed (President) WALLED CITY YOUTH RWA 985 GALI PATHAR WALI H.H. HAIDER BALLIMARAN CHANDNI CHOWK DELHI-110006 | 9891152630 |
| | | | 9312791180 |
| | | | |
| 73 | 101010195 | RESIDENTS WELFARE ASSOCIATION, BARA HINDU RAO 3605, MAIN BAZAR, BARA HINDU RAO, DELHI-06 | 9811007823 |
| | | | 9910109595 |
| 74 | 101010196 | SARVODYA SAMITI 339, HAVELI HAIDER KULI, CHANDNI CHOWK, DELHI-110006 | 9811570077 |
| | | | 9811351200 |
| 75 | 101010198 | Md. Asan (President) NAWAB GANJ RESIDENTIAL WELFARE ASSOCIATION 10051 MAIN BAZAR, NAWAB GUNJ, AZAD MARKET, DELHI- | 9899307031 |
| | | | 9810082656 |
| 76 | 101010201 | Nata Behal (Gen. Secretary) L-BLOCK KEDAR BUILDING RESIDENTS WELFARE L-20, KEDAR BUILDING, CLOCK TOWER, DELHI-110007 | 9899388788 |
| | | | 9810880599 |
| 77 | 101010204 | RESIDENTS WELFARE ASSOCIATION UNITED MORE GATE KASHMIRI GATE 1/526 GALI IMLI WALI KASHMIRI GATE DELHI-110006 | 9811029887 |
| | | | 9810337795 |
| | | | 9818396899 |
| 78 | 101010206 | HATHI KHANA BERIWALA BAGH RESIDENT WELFARE ASSOCIATION 7146, BERI WALA BAGH AZAD MARKET DELHI-06 | 9810057020 |
| | | | |
| | | | |
| 79 | 101010210 | RESIDENT WELFARE ASSOCIATION, BASTI JULLAHAN, SADAR BAZAR H.NO.1756, BASTI JULHAN SADAR BAZAR, DELHI-10006 | 9210203297 |
| | | | 9311990256 |
| | | | 9971543419 |
| 80 | 101010213 | Sanjay Kumar (Tregeror) RESIDENT WELFARE ASSOCIATION LAL KATRA 390-92, LAL KATRA, SUBZI MANDI, DELHI-110007 | 9811684532 |
| | | | 9811424665 |
| 81 | 101010216 | KOSHISH RWA BASTI PUNJABIAN SUBZI MANDI DELHI 2464, GOUND FLOOR, ROSHANARA ROAD, NEW DELHI | 9891670350 |
| | | | 9868526825 |
| 82 | 101010217 | RAM SWAROOP BUILDING RESIDENTS WELFARE 8300/26, RAM SWAROOP BUILDING, ROSHANARA ROAD, | 9810556509 |
| | | | 9811155377 |
| | | SUBZI MANDI, DELHI-110007 | 9210197521 |

| | | | |
|-----|-----------|--|--|
| 83 | 101010218 | RESIDENTS WELFARE ASSOCIATION QUTAB ROAD, 3519-20, G.F., QUTAB ROAD, DELHI-110006 | 9311705183 9818809055 |
| 84 | 101010219 | R.W.A. GALI DARZIAN BARA HINDU RAO 4824, GF GALI DARZIAN BARA HINDU RAO DELHI-110006 | 9211222526 9811259866 |
| 85 | 101010220 | SUBZI MANDI CLOCK TOWER WELFARE ASSOCIATION 1188, SHORA KOTHI, CLOCK TOWER SABZI MANDI DELHI | 9811491313 9650563217 |
| 86 | 101010221 | KEDARPURA RESIDENTS WELFARE ASSOCIATION SHER SINGH LIBRARY, 909, KEDAR BUILDING CLOCK TOWER, SUBZI MANDI, DELHI | 9312090419 9871241771 9810388693 |
| 87 | 101010222 | SANJAY NAGAR SINDHORA KALAN RESIDENT WELFARE ASSOCIATION (GULABI BAGH) HOUSE NO.13A, SANJAY NAGAR, GULABI BAGH, DELHI- | 9868248651 9910331715 9818441398 |
| 88 | 101010223 | FROUNT OF FORUM RESIDENTIAL WELFARE SOCIETY H.NO. 532, HATNI KHANA DARIBA KALAN, CHANDNI CHOWK, DELHI | 9311443332 9910443332 |
| 89 | 101010224 | RESIDENT WELFARE ASSOCIATION TULSI NAGAR & D.D.A. FLATS INDERLOK, DELHI 313/84B, 2ND FLOOR, TULSI NAGAR INDERLOK, DELHI- | 9818260068 9650116786 |
| 90 | 101010225 | RESIDENTS WELFARE ASSOCIATION L-2 BLOCK SHASTRI NAGAR, DELHI L-2/54, SHASTRI NAGAR, DELHI-110052 | 9311442550 9711187311 9818100408 |
| 91 | 101010227 | JAN AADHAR RESIDENTS WELFARE ASSOCIATION 3170, PUNJABI BASTI, SUBZI MANDI, DELHI-110007 | 9968919110 9810300413 |
| 92 | 101010231 | JAINA BUILDING RESIDENTS WELFARE ASSOCIATION 8476, QTR. NO. 21, JAINA BUILDING, ROSHANARA ROAD, DELHI-110007 | 9717993948 9811761030 9810172582 |
| 93 | 101010235 | RESIDENT WELFARE ASSOCIATION KATRA ATMA RAM CHAMELIAN ROAD, BABA HINDU RAO DELHI GROUND FLOOR, PVT. NO.10 PROPERTY NO. 7786, CHAMELIAN ROAD, BARA HINDU RAO, DELHI-110006 | 9210479744 9811405502 |
| 94 | 101010242 | KABIR BASTI MALKA GANJ RESIDENT WELFARE 635, GALI GAUTAM, KABIR BASTI, MALKA GANJ, DELHI- | 9810248686 9313909535 |
| 95 | 103010270 | SHASTRI NAGAR RWA B-1619 SHASTRI NAGAR DELHI-110052 | 9210718627 9711112285 |
| 96 | 104010216 | CHAMELIAN ROAD, QABRISTAN WALI GALI, MODEL BASTI T-181, 3RD FLOOR MODEL BASTI ^{BE} HIND GRAND PHOTO STUDIO DELHI0110005 | |
| 97 | 104010264 | INDERLOK & SHAHZADABAGH RWA B-6/46A, DDA FLATS INDERLOK, DELHI-110035 | 9891336310 65816991 |
| 98 | 108010008 | NEW ROHTAK ROAD RWA 1C/32, NEW ROHTAK ROAD, NEW DELHI-110005 | 25721685, 25719710 |
| 99 | 108010040 | LODI CHATRIYA PANCHAYAT TRUST 459, GALI MATA WALI, TELEWARA, DELHI-6 | 23524347 23621443 |
| 100 | 108010072 | AHATA KEDARA DOUBLE STOREY FLATS RWA | 20265320 |

| | | | |
|-----|-----------|--|-------------------------|
| | | C-89, IDGAH ROAD, AHATA KEDARA, DOUBLE STOREY, | |
| 101 | 108010121 | D.D.A. FLATS SARAI KHALIL RESIDENTS WELFARE | 9971512666 |
| | | B 9/6 M.I.G. FLAT SARAI KHALIL SADAR BAZAR DELHI- 06 | 9899886138 |
| 102 | 201010004 | BASTI HARPHOOL SINGH TRADERS ASSOCIATION | 23673160, 9811057201 |
| | | 42, SOUTH, BASTI HARPHOOL SINGH, SADAR THANA | |
| | | ROAD, DELHI-110006 | |
| 103 | 201010006 | DELHI GRAIN MERCHANTS ASSOCIATION | 9810028520 |
| | | 156/41, NAYA BAZAR, DELHI-1100 006 | 23914743, 9313035330 |
| 104 | 201010007 | SADAR BAZAR GENERAL MERCHANTS ASSOCIATION | 9811261852 |
| | | 2638, SADAR THANA ROAD, DELHI | 9811047367 |
| 105 | 201010008 | PAHARI DHIRAJ MARKET ASSOCIATION | 23618914 |
| | | 4460,NEW CLOTH MARKET, PAHARI DHIRAJ, NEW DELHI-06 | 23619280 |
| 106 | 201010010 | ARYAPURA SUBZI MANDI SHOPKEEPERS ASSOCIATION | 9811682432 |
| | | H.NO. 4154, BAWA KATAR SINGH MARG, ARYA PURA, | |
| | | SUBZI MANDI, DELHI-110007 | |
| 107 | 201010011 | PATRI DUKANDAR PANCHAYAT FATEHPURI | |
| | | 2085, MUKEEMPURA, SUBZI MANDI, DELHI | |
| 108 | 201010012 | MUKEEMPURA SUBZI MANDI ASSOCIATION | 9312722154 |
| | | 2079, MUKEEMPURA, SUBZI MANDI, DELHI | |
| 109 | 201010013 | TRADERS ASSOCIATION TELIWARA | 9811112515 |
| | | 2546, MAHAVIR BAZAR, TELIWARA, SADAR BAZAR, DELHI- | 9811065448 |
| 110 | 201010014 | RUI MANDI TRADERS ASSOCIATION | 9312832032 |
| | | 5013, RUI MANDI, SADAR BAZAAR, DELHI-110006 | 23674025, 23526962 |
| 111 | 201010015 | SABZI MANDI MARKET TRADERS ASSOCIATION | 9811528142 |
| | | 1954-55, MALKA GANJ, MUKEEMPURA, DELHI - 110 007. | |
| 112 | 201-10017 | TRACTOR AND AGRI. PARTS MERCHANTS ASSOCIATION | 23964716, 9868523800 |
| | | 3691, GUPTA TRACTOR MARKET, MORI GATE, DELHI | 23929207, 9810729207 |
| 113 | 201010018 | NEW QUTAB ROAD MARKET ASSOCIATION | 23628541, 25193998, |
| | | 121, NEW QUTAB ROAD, SADAR BAZAR, DELHI-110006 | 9811470662 |
| 114 | 201010019 | SINDHI MARKET ASSOCIATION | 9899639079 |
| | | 5318/C, SINDHI MARKET, SADAR BAZAR, DELHI | |
| 115 | 201010020 | IRON & HARDWARE MERCHANTS ASSOCIATION | 23672264, 9810324666 |
| | | 2884, CHOWK TELIWARA, SADAR BAZAR, DELHI-6 | 9811022747 |
| 116 | 201010023 | SHASTRI NAGAR SHOPKEEPERS ASSOCIATION | 23648120 |
| | | B-1463, SHASTRI NAGAR, DELHI-110052 | 9811649978 |
| 117 | 201010024 | SADAR BAZAR TRADERS WELFARE ASSOCIATION | 9312286674 |
| | | 22, KHURSHID MARKET, GALI TOLIA WALI, SADAR BAZAR, | 23622056, 9811272628 |
| | | DELHI-110006 | |
| 118 | 201010026 | DELHI MEAT MERCHANTS ASSOCIATION (REGD.) | 9212512019 |
| | | 7642, II FLOOR, JANIATUL QURESH BUILDING, QURESH | 9818997198 |
| | | NAGAR, SADAR BAZAR, DELHI-6 | |

| | | | |
|-----|-----------|--|------------|
| 119 | 201010028 | QUTAB ROAD TRADERS ASSOCIATION | 9811376770 |
| | | 14/1332, PAN MANDI, OPP. QUTAB ROAD TANGA STAND | 9312842010 |
| | | PARKING, SADAR BAZAR, DELHI-110006 | |
| 120 | 201010029 | CONFEDERATION OF SADAR BAZAR TRADERS | 9811049630 |
| | | 877, KAMLA BUILDING, QUTAB ROAD SADAR BAZAR, | 9811272628 |
| | | DELHI-110006 | 9811141866 |
| | | | 23622275, |
| 121 | 201010030 | FEDERATION OF SADAR BAZAR TRADERS | 9811376770 |
| | | KUMAR HOUSE CHOWK BARATUTI SADAR BAZAR, DELHI- | 23679977, |
| | | | 9810009998 |
| | | | 23673918, |
| 122 | 201010031 | BEOPAR SANGH MUKHYA SADAR BAZAR | 9811546457 |
| | | 6121 MAIN SADAR BAZAR DELHI-110006 | 66300303 |
| 123 | 201010033 | BUNGALOW ROAD JAWAHAR NAGAR TRADERS | 9891507888 |
| | | 38 UA, BUNGALOW ROAD JAWAHAR NAGAR, DELHI-110007 | 9910080555 |
| 124 | 201010034 | AUTOMOTIVE PARTS MERCHANTS ASSOCIATION | 9810245445 |
| | | FLAT NO.10, 1ST FLOOR, VARDAN HOUSE, CHABI GANJ | 9810063777 |
| | | KASHMERE GATE | |
| 125 | 201010036 | DEPUTY GANJ STAINLESS STEEL UTENSILS TRADERS | 9811112916 |
| | | ASSOCIATION | 931084445 |
| | | 4759, DEPUTY GANJ, SADAR BAZAR, DELHI-110006 | |
| 126 | 201010037 | NAI SARA BOOK SELLERS & PUBLISHERS ASSOCIATION, | 9810009849 |
| | | 1507, 1ST FLOOR, NAI SARA, DELHI-110006 | |
| | | | 23831893, |
| 127 | 208010007 | BEARING TRADERS ASSOCIATION | 9818202144 |
| | | 605 HAMILTON ROAD, KASHMIRI GATE, DELHI -110006 | |
| 128 | 101010083 | OLD DELHI WELFARE SOCIETY | 9899728700 |
| | | 191, GALI BATASHAN, CHAWRI BAZAR, DELHI-110006 | |
| | | 55285699, 9891213313 | |
| 129 | 106010099 | CITIZEN WELFARE RWA | 9811262343 |
| | | 1711, GALI HAUZWALI, NEAR PS CHANDNI MAHAL, | 9818995737 |
| | | SUIWALAN, DARYAGANJ, NEW DELHI-110002 | |
| 130 | 108010001 | JAMA MASJID CITIZEN WELFARE SOCIETY | 23265236, |
| | | SUI WALAN CHOWK, 753, SUI WALAN, DELHI- 110006 | 9873364214 |
| 131 | 108010024 | SANT VIHAR WELFARE SOCIETY (REGD.) | 23274668 |
| | | 2/19, SANT VIHAR, ANSARI ROAD, DARYA GANJ, NEW | 23274542 |
| | | DELHI-110002 | 23270427 |
| | | | 23265999, |
| 132 | 108010025 | DARYA GANJ 11-14 BLOCK RWA | 23263636 |
| | | 4596/5, MITRA BHAWAN, 11, DARYA GANJ, NEW DELH-2 | |
| | | | 23266265, |
| 133 | 108010026 | DUJANA HOUSE MOHALLA SUDHAR COMMITTEE | 9350103853 |
| | | C/56, DUJANA HOUSE, MATIA MAHAL, JAMA MASJID, | |
| 134 | 108010027 | CHOORI WALAN RWA | 23275215 |
| | | 1223, GALI SURKH POSHAN, CHURI WALAN, JAMA MASJID, | 23254858 |
| | | DELHI-6 | |
| 135 | 108010028 | HAVELI AZAM KHAN WELFARE SOCIETY | 56119543 |
| | | 849, GALI GODOWALI HAVELI AZAM KHAN, CHITLI KABAR, | 23255251, |

| | | | |
|-----|-----------|---|-------------------------|
| | | | 23285924 |
| | | JAMA MASJID, DELHI-6 | |
| 136 | 108010030 | M.P. STREET RWA | 23262348, 3288692, |
| | | 2178, M.P. STREET, DARYA GANJ, NEW DELHI-2 | |
| 137 | 108010031 | KUCHA ROHILLA KHAN RWA | 23244578 |
| | | 957, KUCHA ROHILLA KHAH, DARYA GANJ, NEW DELHI-2 | 23243902 |
| 138 | 108010044 | SANT VIHAR WELFARE SOCIETY | DELHI – 110002 |
| | | 2/32, S–NT VIHAR, ANSARI ROAD, DARYAGANJ, NEW | 23274668, 23670427 |
| 139 | 108010045 | KUCHA CHELLAN WELFARE ASSOCIATION | 23259429 |
| | | 2178, M. P. STREET, DARYAGANJ, DELHI - 110006. | 23266806 |
| 140 | 108010046 | CHURIWALAN WELFARE ASSOCIATION | 23265953 |
| | | 1223, CHURIWALAN, JAMA MASJID, DELHI - 110006. | 23267832, 2– 261226 |
| 141 | 108010047 | SUIWALAN WELFARE SOCIETY | 23286002, 9810402668 |
| | | GALI TIJRAN, SUIWALAN,HOUSE NO.1604 DARYAGANJ | 23254088 |
| | | DELHI-110006. | |
| 142 | 108010048 | MOHALLA SUDHAR COMMITTEE (REGD.) | 23263209, 23262122 |
| | | 1141, HAVELI SADAR SADOOR, MATIA MAHAL, JAMA | 23258016 |
| | | MASJID, DELHI-110006. | |
| 143 | 108010049 | CITIZEN'S EDUCATION & WELFARE SOCIETY | 23274217, 9810074873 |
| | | KOHINOOR APRTMENTS, 4TH FLOOR, SUJAN RAI S ^{TR} EET, | 9871150601 |
| | | DELHI GATE, NEW DELHI-110002 | 9312190512 |
| 144 | 108010050 | DUJANA HOUSE RWA (REGD.) | 23270486 |
| | | DOJANA HOUSE, MATIA MAHAL, JAMA MASJID, DELHI- | |
| 145 | 108010052 | AWAM WELFARE ORGANISATION | 9810179527 |
| | | 1214 KALA MAHAL, DARYAGANJ, NEW DELHI - 110002. | 23277392, 2– 277391 |
| 146 | 108010059 | CENTRAL GOVT. EMPLOYEES RWA | 23233604 |
| | | C-242, NEAR RANJIT HOTEL, MINTO ROAD, NEW DELHI- | |
| 147 | 108010061 | RESIDENTS WELFARE ASSOCIATION, BLOCK-I, NEW | 9868677014 |
| | | MINTO ROAD HOSTEL | 9810823706 |
| | | 6/1, BLOCK-I, NEW MINTO ROAD HOSTEL, NEW DELHI-110 | 9968007474 |
| 148 | 108010063 | DARYAGANJ 11-14 WELFARE ASSOCIATION | 23287555 |
| | | 4596-9/11, DARYAGANJ, DELHI - 110002. | 23268394 |
| 149 | 108010064 | NEW CITY WELFARE SOCIETY | 23912632, 23276658, |
| | | 1862, GALI PATTEY WALI, SUI WALAN, DARYA GANJ, NEW | 9136463864 |
| | | DELHI-110002 | |
| 150 | 108010073 | PRAJAPATI YUVAK SANGH | 9810212383 |
| | | 2573, CHOWK PRAJAPATI, GALI SHANKAR BAZAR, | |
| | | SITARAM BAZAR, DELHI | |
| 151 | 108010074 | KHATIK KALYAN PARISHAD | 23238329 |
| | | 1831-32, GALI KHATIKAN, CHOWK SHAH MUBARAK, BAZAR | 23238329 |
| | | SITA RAM, DELHI-110 006 | 9968121490 |

| | | | |
|-----|-----------|--|-------------------------|
| 152 | 108010076 | MAHARISHI BALMIKI JAN KALYAN SAMITI (REGD.) | 9212538886 |
| | | 265, TYPE-II, MIR DARD LANE, NEW DELHI-110002 | 9818085766 |
| 153 | 108010079 | NEW DARYA GANJ RESIDENTS WELFARE ASSOCIATION | 23285960, 9811028182 |
| | | 54, DARYAGANJ, NEW DELHI-110002 | 23272857, 9811058281 |
| 154 | 108010090 | DDA FLATS(MATA SUNDRI ROAD), RWA | 9891555013 |
| | | B-8, DDA FLATS, MATA SUNDRI ROAD, NEW DELHI-110002 | 9811659684 |
| 155 | 108010091 | OLD DELHI SHAHJAHANBAD RESIDENTIAL WELFARE | 9211425302 |
| | | 1784, TURKMAN GATE, MAIN BAZAR, DELHI-110006 | 9810221954 |
| 156 | 108010094 | MAMC & ASSOCIATES HOSPITALS STAFF QUARTERS,MIR | 23230721, 9868328095 |
| | | DARD LANE, RWA (REGD.) | 9868320765 |
| | | 362/96, TYPE-II, MIRDARD LANE, NEW DELHI-110002 | |
| 157 | 108010099 | ANJUMAN-E-FIDA-E-HINDUSTAN | 9312222377 |
| | | 504-505, GALI MATIA MAHAL, JAMA MASJID, DELHI-110006 | 931222277 |
| 158 | 108010102 | RWA INCOVERED AREA GANJ MEER KHAN, GALI | 9811401801 |
| | | KUMHARAN, GALI TELIYAN, SHEESH MAHAL, RANG | 9818419078 |
| | | 1115, GANJ MEER KHAN, BEHIND DELITE CINEMA, ASAF | |
| | | ALI ROAD, NEW DELHI-110002 | |
| 159 | 108010104 | SIR SYED AHMED ROAD RWA | 9891369885 |
| | | 2590, KUCHA CHELAN, DARYA GANJ, DELHI-110002. | 9810103236 |
| 160 | 108010105 | TURKMAN GATE JANTA DDA FLATS WELFARE | 9350153298 |
| | | S-14, JANTA DDA FLATS, TURKMAN GATE, DELHI | 9250544300 |
| 161 | 108010109 | KOTLA FIROZ SHAH VIKRAM NAGAR RWA | 9910125382 |
| | | D-13, VIKRAM NAGAR KOTLA FEROZSHAH NEW DELHI- | 9350110071 |
| 162 | 108010115 | SHAHJAHANBAD WELFARE SOCIETY DARYA GANJ | 9810874350 |
| | | 1860 GALI PATEY WALI SUIWALAN DARYA GANJ DELHI- | 9312653561 |
| 163 | 108010122 | PATAUDI HOUSE RESIDENTS WELFARE ASSOCIATION | 9310057802 |
| | | 1516-18 FIRST FLOOR PATAUDI HOUSE DARYA GANJ | 9871319871 |
| | | DELHI-110002 | |
| 164 | 108010132 | GALI PATTEY WALI DARYA GANJ RESIDENTS WELFARE | 9313898254 |
| | | ASSOCIATION | 9810559911 |
| | | 1855, GALI PATTEY WALI, SUIWALAN, DARYAGANJ, NEW | 9999228278 |
| | | DELHI-110002 | 8882005559 |
| 165 | 108010127 | RESIDENTS WELFARE ASOCIATION OF MAHARAJA | 9289430900 |
| | | RANJEET SINGH MARG WOOD MARKET T-HUTS, NEW | 9811539006 |
| | | C-4B/168, LNJP COLONY, MRS MARG T-HUTS, NEW DELHI | |
| 166 | 208010013 | SURGICAL MARKET TRADERS ASSOCIATION | 9811161959 |
| | | 60-DARYA GANJ NEW DELHI- | 9810758565 |
| 167 | 208010014 | REFRIGERATION & AIR-CONDITIONING TRADERS ASSN. | 23271252 |
| | | 3, NETAJI SUBHASH MARG, DARYAGANJ, NEW DELHI- | |
| 168 | 208010018 | CENTRAL RADIO & ELECTRICAL MERCHANTS | 9810360650 |
| | | 1518, BHAGIRATH PLACE, DARYAGANJ, NEW DELHI-110002 | 9810091491 |
| 169 | 208010024 | DARYAGANJ TRADERS ASSOCIATION | 9810677614 |
| | | 10, NETAJI SUBHASH MARG, DARYAGANJ, NEW DELHI- | 9871855713 |

| | | | |
|-----|-----------|--|------------|
| 170 | 208010006 | NETAJI SUBHASH MARG TRADERS ASSOCIATION | 23252563 |
| | | 3477, NETAJI SUBHASH MARG, OPPOSITE POLICE | 23269304 |
| | | STATION DARIYA GANJ. DELHI-2 | 9811135709 |
| | | 7786, B-5, KATRA ATMA RAM, MD. ISMAIL MARG, BARA HINDU RAO, DELHI-06 | |
| 171 | 101010251 | SATGHARA DHARAMPURA RESIDENTIAL WELFARE H.NO. 2559 III FLOOR DHARAMPURA DELHI-110006 | |
| 172 | 101010253 | TOKRIWALAN LIBRARY ROAD AZAD MARKET RESIDENTS WELFARE ASSOCIATION | |
| | | T-60, TOKRI WALAN LIBRARY ROAD AZAD MARKET, DELHI- | |
| 173 | 101010254 | RESIDENTIAL WELFARE ASSOCIATION OF B.M. CHURCH COMPOUND MALKA GANJ | |
| | | HOUSE NO. 588, B.M. CHURCH COMPOUND MALKA GANJ, DELHI-110007 | |
| 174 | 101010255 | BAGICHI RAGHUNATH (SADAR BAZAR) RESIDENTIAL WELFARE ASSOCIATION | |
| | | 2491 BAGICHI RAGHUNATH SADAR BAZAR DELHI-110006 | |
| | | WZ-256E/1 GROUND FLOOR FRONT SIDE INDERPURI NEW DELHI-110012 | |
| 175 | 201010011 | PATRI DUKANDAR PANCHAYAT FATEHPURI | |
| | | 2085, MUKEEMPURA, SUBZI MANDI, DELHI | |
| 176 | 101010244 | JOINT RESIDENTS WELFARE ASSOCIATION | |
| | | T-472, GALI PAHAR WALI, QURESH NAGAR, DELHI-110006 | |
| 177 | 101010246 | NAARI SHAKTI RESIDENTS WELFARE ASSOCIATION | |
| | | H.NO.436, GALI ROBIN CINEMA, SUBZI MANDI, DELHI- | |
| 178 | 101010248 | NAVYUG YUVA MANDAL (R.W.A.) | |
| | | 142, KATRA MALIWARA MALKA GANJ, SUBZI MANDI, DELHI-110007 | |
| 179 | 101010250 | RWA MOHD. ISMAIL MARG BARA HINDURAO | |
| | | 7786, B-5, KATRA ATMA RAM, MD. ISMAIL MARG, BARA HINDU RAO, DELHI-06 | |
| 180 | 101010251 | SATGHARA DHARAMPURA RESIDENTIAL WELFARE H.NO. 2559 III FLOOR DHARAMPURA DELHI-110006 | |
| 181 | 101010253 | TOKRIWALAN LIBRARY ROAD AZAD MARKET RESIDENTS WELFARE ASSOCIATION | |
| | | T-60, TOKRI WALAN LIBRARY ROAD AZAD MARKET, DELHI- | |
| 182 | 101010254 | RESIDENTIAL WELFARE ASSOCIATION OF B.M. CHURCH COMPOUND MALKA GANJ | |
| | | HOUSE NO. 588, B.M. CHURCH COMPOUND MALKA GANJ, DELHI-110007 | |
| 183 | 101010255 | BAGICHI RAGHUNATH (SADAR BAZAR) RESIDENTIAL WELFARE ASSOCIATION | |
| | | 2491 BAGICHI RAGHUNATH SADAR BAZAR DELHI-110006 | |
| 184 | 101010256 | SARTHAK SAHYOG RESIDENTS WELFARE ASSOCIATION | |
| | | 3151, BASTI PUNJABI, SUBZI MANDI, DELHI-110007 | |
| 185 | 101010257 | RESIDENT WELFARE SOCIETY OF LIBRARY ROAD | |

| | | | |
|-----|-----------|---|--|
| 186 | 101010258 | TOKRIWALAN & PUL MITHAI DELHI 53/13, LIBRARY ROAD, TOKRI WALAN, PUL MITHAI, DELHI- | |
| 187 | 101010259 | MOHALLA SUDHAR SAMITI KOTHI MEM WALI BARA 6705, KOTHI MEM GALI NO.5, BARA HINDU RAO DELHI- | |
| 188 | 101010260 | RESIDENTIAL WELFARE ASSOCIATION QASAB PURA QURESH NAGAR SADAR BAZAR 6408, QURESH NAGAR, SADAR BAZAR, DELHI-110006 | |
| | | ARUNA LINE GALI MATA WALI MAHAVIR BAZAR RESIDENTS WELFARE ASSOCIATION 409 GALI MATA WALI TELIWARA SADAR BAZAR DELHI- | |
| 189 | 101010261 | R.W.A. RADHA KRISHAN GUPTA MARG MODEL BASTI T-181 S/F, MODEL BASTI, CHAMELIAN ROAD DELHI-110006 | |
| 190 | 101010262 | RESIDENT WELFARE ASSOCIATION NAI BASTI BARA 7855/5, NAI BASTI BARA HINDU RAO DELHI-110006 | |
| 191 | 101010265 | VIKAS JAN SEWA ADHIKAR SAMITI 445, GALI ROBIN CINEMA SUBZI MANDI DELHI-110007 | |
| 192 | 101010266 | RESIDENTS WELFARE ASSOCIATION OF GALI GARAHYA GALI KHATIAN AND GALI TELIAN QURESH NAGAR 7276, GROUND FLOOR, GALI GARAHYA, QURESH NAGAR, DELHI-110006 | |
| 193 | 101010267 | RWA, B-1 BLOCK AND SHOP MARKET MALKA GANJ B-1/13-14, MALKA GANJ, DELHI-110007 | |
| 194 | 101010268 | SARAI PHOOS RESIDENTS WELFARE ASSOCIATION SHOP NO-22, D.D.A. COLONY SARAI PHOOS TIS HAZARI, DELHI-110054 | |
| 195 | 101010269 | NAV PRAYAS CHANDNI CHOWK SANGATHAN 3/0990, GALI TELIAN, TILAK BAZAR, DELHI-110006 | |
| 196 | 101010272 | ANAR KOTHI RESIDENCE WELFARE ASSOCIATION 1818/5, ANAR KOTHI, SUBZI MANDI, DELHI-110007 | |
| 197 | 101010274 | AZIZ GANJ WELFARE ASSOCIATION (AGWA) 1520-27, T-HUTS, AZIZ GANJ, DELHI-110006 | |
| 198 | 101010275 | RESIDENT WELFARE ASSOCIATION GHAS MANDI AHATA KIDARA PAHARI DEERAJ DELHI 4996, G.F. GHAS MANDI, AHATA KIDARA PAHARI DHEERAJ DELHI-110006 | |
| 199 | 101010278 | RESIDENTSD WELFARE ASSOCIATION BASTI HARPHOOL SINGH DELHI 5797, SOUTH BASTI HARPHOOL SINGH, DELHI-110006 | |
| 200 | 101010282 | KATRA GAURI SHANKER RESIDENTS WELFARE ASSOCIATION, DELHI 8355, KATRA GAURI SHANKAR, NEAR FILMISTAN CINEMA, DELHI-110006 | |
| 201 | 101010297 | RWA MOHALLA SHAIKHAN BARA HINDU RAO 4918, MAIN ROAD BARA HINDU RAO DELHI-110006 | |
| 202 | 101010298 | IDGAH AND QURESH NAGAR RESIDENTS WELFARE | |

| | | | |
|-----|-----------|--|--|
| | | 6449, IDGAH ROAD QURESH NAGAR NEAR IDGAH SADAR | |
| | | BAZAR DELHI-110006 | |
| 203 | 101010299 | RESIDENTS WELFARE SOCIETY OF BAGICHI BULWARD | |
| | | 29, BAGICHI BULWARD ROAD BEHIND MCD FLATS, TIS | |
| | | HAZARI, DELHI-110054 | |
| 204 | 101010300 | C.C. COLONY WELFARE ASSOCIATION | |
| | | D-19, C.C. COLONY, OPP. RANA PRATAP BAGH DELHI- | |
| 205 | 101010301 | RESIDENT WELFARE ASSOCIATION KHARIA STREET | |
| | | (MOHALLA) ROSHANARA ROAD | |
| | | 8229, KHARIA STREET ROSHANARA ROAD DELHI-110007 | |
| 206 | 108010165 | SUDHAR COMMITTEE GALI MEER MADARI FARASH | |
| | | 1552, FARASH KHANA, ROD GRAN, DELHI-110006 | |
| 207 | 201010035 | MODEL BASTI VIKAS SAMITI | |
| | | 72, MODEL BASTI, NEW DELHI-110005 | |
| 208 | 201010038 | SHAHZADA BAGH INDERLOK TULSI NAGAR TRADERS | |
| | | WELFARE ASSOCIATION | |
| | | SHOP NO.7, A-BLOCK, NEAR MAKKI MASJID INDER LOK | |
| | | DELHI-110035 | |
| 209 | 101010298 | IDGAH AND QURESH NAGAR RESIDENTS WELFARE | |
| | | 6449, IDGAH ROAD QURESH NAGAR NEAR IDGAH SADAR | |
| | | BAZAR DELHI-110006 | |
| 210 | 108010172 | (F.W.A.) FAYAZ GANJ WELFARE ASSOCIATION | |
| | | 1223, GROUND FLOOR MAIN FAIZ GANJ BAHADURGARH | |
| | | ROAD DELHI-110006 | |
| 211 | 208010030 | KISHAN GANJ TELIWARA TRADERS & MANUFACTURES ASSOCIATION | |
| | | 1154, GROUND FLOOR CHOWK KISHAN GANJ TELIWARA | |
| | | DELHI-110006 | |
| 212 | 108010126 | RESIDENTS WELFARE ASSOCIATION OF MAHARAJA | |
| | | RANJEET SINGH MARG WOOD MARKET T-HUTS, NEW | |
| | | C-4B/168, LNJP COLONY, MRS MARG T-HUTS, NEW DELHI- | |
| 213 | 108010140 | URDU BAZAR DARYAGANJ RESIDENTS WELFARE | |
| | | 3978, GALI KHAN KHANA, URDU BAZAR, DARYA GANJ, | |
| 214 | 108010142 | GALI JAGAT CINEMA RESIDENTIAL WELFARE | |
| | | 3928, F/F, GALI JAGAR CINEMA URDU BAZAR JAMA | |
| | | MASJID, DELHI-110006 | |
| 215 | 108010143 | DARYA GANJ RESIDENTS WELFARE ASSOCIATION | |
| | | 3978, GALI KHAN KHANA, URDU BAZAR, JAMA MASJIDN, | |
| | | DARYA GANJ, NEW DELHI | |
| 216 | 108010151 | RESIDENT WELFARE ASSOCIATION | |
| | | 3544, GALI JATWARA, DARYA GANJ, NEW DELHI-110002 | |
| 217 | 108010160 | RESIDENTS WELFARE ASSOCIATION PAHADI DHEERAJ | |
| | | 4457, 1ST FLOOR CH. TEJ SINGH ^H BHAWAN R.B. CH. NIHAL | |
| | | SINGH STREET PAHARI DHEERAJ DELHI | |
| 218 | 108010161 | RWA GALI BAINTWALI MAHADEVI BARA HINDU RAO | |
| | | 6292 GALI BAIT WALI BARA HINDU RAO DELHI-110006 | |

| | | | |
|-----|-----------|---|--|
| 219 | 108010162 | SARTHAK RESIDENTS WELFARE ASSOCIATION | |
| | | 2282 NAI BASTI MURLI WALI KUAN SUBZI MANDI DELHI- | |
| 220 | 108010164 | KUCHA PARMANAND RESIDENT WELFARE ASSOCIATION | |
| | | 3758, 1ST FLOOR GOPAL MANDIR KUCHA PARMANAND | |
| | | DARYAGANJ NEW DELHI-110002 | |
| 221 | 108010167 | RESIDENTS WELFARE ASSOCIATION WARD NO. 76,85,86 | |
| | | 7557, NEAR BARHI MASJID QURESH NAGAR (QASABPURA) | |
| 222 | 108010169 | AZAD MARKET RESIDENTS WELFARE ASSOCIATION | |
| | | 605/5, SHIVAJI ROAD, AZAD MARKET DELHI-110006 | |
| 223 | 108010170 | RESIDENTS WELFARE ASSOCIATION OF AGGARSEN | |
| | | MARG JHABBUMAL COLONY CHAMELIAN ROAD | |
| | | 16-A, G/F JHABBUMAL COLONY CHAMELIAN ROAD BARA | |
| | | HINDU RAO DELHI-110006 | |
| 224 | 208010026 | DARGAH SHEIKH KALIMULLAH SHOPKEEPERS WELFARE | |
| | | ASSOCIATION JAMA MASJID DELHI | |
| | | 23, DARGAH SHAIKH KALIMULLAH OPP. PEADE GROUND | |
| | | RED FORT DELHI-110006 | |
| 225 | 208010028 | PAHARI DARZIAN RESIDENTS AND MARKET WELFARE | |
| | | ASSOCIATION | |
| | | 1532-A, GROUND FLOOR, SHOP-CUM-RESI, PAHARI | |
| | | DARZIAN, BAZAR CHITLI, DELHI- | |
| 226 | 208010029 | KALA MAHAL RESIDENTS AND MARKET WELFARE | |
| | | 1154, GALI SAYAD WALI, KALA MAHAL KUCHA RAHAMAT | |
| | | ULLAH KHAN, DELHI | |

List of RWAs in Central District Sub Division : Civil Lines

| S.No | ID No. | Name of the RWAs & Address | Contact No. |
|------|-----------|--|-------------|
| 1 | 501010006 | VARISHTH NAGARIK KALYAN SAMITI UTTRAKHAND SHASTRI PARK BURARI | 9868439003 |
| | | | 9811693767 |
| 2 | 501010205 | B-229 GALI NO. 9, 25 FUTA ROAD, SANT NAGAR, BURARI, | 9899436188 |
| | | DELHI-84 | 9312524091 |
| 3 | 101010003 | QTR. NO. 45, CHADRAWAL WATER WORKS NO.1, CIVIL | 22945063, |
| | | LINES, DELHI-54. | 23810110 |
| 4 | 101010004 | B-29, CHRISTIAN COLONY, PATEL CHEST, DELHI-7 | 9350983092 |
| 5 | 101010033 | C-749, DELHI ADMN.FLATS COMPLEX, TIMAR PUR, DELHI- | 9910270625 |
| 6 | 101010044 | HARIJAN CHOWPAL, BALMIKI MANDIR HARIJAN BASTI, | 27617732 |
| | | JHARODA MAJRA, DELHI - 110084 | |
| 7 | 10101-046 | GALI NO. 44, B-BLOCK, HANUMAN KUNJ, SANT NAGAR, | 22624360, |
| | | | 9871195134 |

| | | | |
|----|-----------|--|--|
| | | BURARI, DELHI-84 | 9810587885 |
| 8 | 101010049 | 54-F, KAMLA NAGAR, DELHI-110007 | 20062612, 23841377, |
| 9 | 101010050 | 5284, KOHLAPUR HOUSE, KAMLA NAGAR, DELHI-110007 | 23924475, 27344843 |
| 10 | 101010051 | B-110, DELHI GOVERNMENT FLATS, TIMARPUR, DELHI-54 | 9811321036 |
| 11 | 101010052 | NEW ARUNA NAGAR, MAJNU KA TILA, CIVIL LINES, DELHI | 23912258 |
| 12 | 101010053 | TIBETAN WELFARE OFFICE SAMYE LING TIBETAN COLONY, NEW ARUNA NAGAR COLONY, MAJNU KA TILLA, | 65378728, 9810774217 9958537284 |
| 13 | 101010054 | C-749, DELHI ADMINISTRATION FLATS, TIMARPUR, DELHI -110054 | 23813389 |
| 14 | 101010057 | QR. NO.45, CHANDRAWAL, CIVIL LINES, DELHI | 23550109, 23810110 |
| 15 | 101010067 | H. NO. 536, SHIV MANDIR, WAZIRABAD, DELHI-54 | 23928389 |
| 16 | 101010070 | 78, WATER WORKS, WAZIRABAD, DELHI | 23811227 |
| 17 | 101010072 | 1618, CHANDRAWAL ROAD, DELHI-110007 | 9818375106 |
| 18 | 101010082 | 54 F, KAMLA NAGAR, DELHI | 23849885, 9811215513 |
| 19 | 101010086 | GALI NO. 8, VILLAGE JAGATPUR, P.O. BURARI, DELHI- | 9891376315, 9871353849 |
| 20 | 101010089 | B-14A, DDA FLATS, SARAI BASTI, DELHI-110035 | 9811198462 |
| 21 | 101010090 | H.NO. 259, GALI NO. 18, SANT NAGAR, BURARI, DELHI- | 9891285129 |
| 22 | 101010091 | 18/31 SECOND FLOOR, SHAKTI NAGAR, DELHI-7 | 9811048818, 9810052756 |
| 23 | 101010095 | GALI NO. 5, JAGATPUR VISTAR, DELHI-84 | 27210886, 9868329280 |
| 24 | 101010097 | MUKANDPUR EXTN., DELHI-110042 | 9350169292 |
| 25 | 101010098 | D8/427, JHARODA EXTN. PART-III, BURARI, DELHI | 9313610319, 27615809 |
| 26 | 101010099 | F-1, VINAYAK APPT., PLOT NO. 762-763, SANT NAGAR, BURARI, DELHI-84 | 27615789 |
| 27 | 101010100 | D-1/6, 10 RAJPUR ROAD, DELHI-110054 | 23971703, 9312331781 |
| 28 | 101010107 | 298/12, CHANDAN VIHAR, WEST SANT NAGAR, BURARI, DELHI-110084 | 55843090, 9818521324 27614830, 9810705498 |
| 29 | 101010113 | CN-191, ROAD NO. 4, SANGAM VIHAR, WAZIRABAD, | 9868380786 |
| 30 | 101010118 | 2516, HUDSON LINES (BASEMENT), KINGSWAY CAMP, DELHI-110009 | 9560241663 9811156257 |
| 31 | 101010119 | 8 BHARAT SEWAK SAMAJ HALL, KHYBER PASS , DELHI-54 | 23815373 |
| 32 | 101010124 | B-357, NATHU PURA, DELHI-84 | 9968439717 |
| 33 | 101010130 | 228, INDRA VIHAR NEAR B.B.M. DEPOT KINGSWAY CAMP, DELHI-110009 | 27655551 9213427446 |
| 34 | 101010131 | 8/32, VIJAY NAGAR, DOUBLE SOTREY, DELHI-110009 | 9868544544, 9911334535 |
| 35 | 101010133 | 2307, HUDSON LINE, GURU TEG BAHADUR NAGAR, DELHI- | 9873640280, 42870123, 27454245 |
| 36 | 101010139 | 68-D, KAMLA NAGAR, DELHI-110007 | 20505773, 9873688833 |
| 37 | 101010140 | F. NO. 09, DELHI GOVT. OFFICERS FLATS, UPPER BELA | 23918008, 9818659424 |

| | | | |
|----|-----------|---|---------------------------------------|
| | | ROAD, CIVIL LINES, DELHI-110054 | 9868951881 |
| 38 | 101010141 | H. NO. 196, GALI NO. 5, BLOCK-B, AMRIT VIHAR, DELHI-84 | 27612701 |
| 39 | 101010143 | 81, MALL APARTMENTS, MALL ROAD, DELHI-110054 | 23814572, 9654414571 |
| 40 | 101010146 | D-406, NEHRU VIHAR, TIMAR PUR, DELHI-110054 | 9899807748, 9313062524 |
| 41 | 101010147 | 421/6, LAXMI VIHAR, BURARI, DELHI-110084 | 9810452266, 9968243250 |
| 42 | 101010149 | B-12, SATYA VIHAR, BURARI, DELHI-110084 | 9811369648, 9711716452 |
| 43 | 101010150 | 2, OBEROI APARTMENTS, SHAM NATH MARG, CIVIL LINES, DELHI-110054 | 9811754432 9310119565 |
| 44 | 101010151 | M-8, ARUNA NAGAR, MAJNU KA TILA, CIVIL LINES, DELHI- | 9811460947 |
| 45 | 101010153 | B-114, GALI NO.16, KAUSHIK ENCLAVE, BURARI, DELHI- | 9871073346 |
| 46 | 101010154 | 421/8, LAXMI VIHAR, BURARI, DELHI-110084. | 9868389154, 9868482401 |
| 47 | 101010157 | B-63, PRADHAN ENCLAVE, SALEMPUR MAJRA, BURARI, DELHI-110084. | 9871725639 9810884473 |
| 48 | 101010158 | B-246/4, KESHAV NAGAR (MUKTI ASHRAM) BURARI ROAD, DELHI-110036 | 27732787, 9910405512 9278292850 |
| 49 | 101010160 | A-183, A-BLOCK, GALI NO.3, HARIT VIHAR, BURARI, DELHI-110084 | 9210703850 9868119320 |
| 50 | 101010168 | 617, VILLAGE & PO BURARI, DELHI-110084 | 9868834002 |
| 51 | 101010173 | 280/17, HARIJAN BASTI, SHIV MANDIR, WAZIRABAD, DELHI-110054 | 9968375196 9312039875 |
| 52 | 101010175 | 141-E, KAMLA NAGAR, DELHI-110007 | 9313703302 |
| 53 | 101010177 | J-38, MAGZINE ROAD, ARUNA NAGAR (MAJNU KA TILLA) CIVIL LINES, DELHI-110054 |) |
| 54 | 101010179 | BLOCK-A, H.NO.2, GALI NO.17, KAMAL VIHAR, BURARI, DELHI-110084 | 9868239378 9868332227 |
| 55 | 101010185 | H.NO.18 STREET NO.1, PRAGATI ENCLAVE CROSS ROAD SANT NAGAR DELHI-110084 | 9810054686 9810077844 |
| 56 | 101010186 | B-4/2 UPKAR COLONY BURARI MAIN ROAD DELHI-110084 | 9868467478 |
| 57 | 101010188 | ASSOCIATION TIMARPUR, S-4/423 TIMARPUR DELHI-110054 S-4/423 TIMARPUR DELHI-110054 | 23814222, 9868218712 9999016955 |
| 58 | 101010189 | MANDIR BLOCK OUTRAM LINE GTB NAGAR 1964/9 SECOND FLOOR OUTRAM LINE GTB NAGAR DELHI- | 9891954484 9654654148 |
| 59 | 101010190 | 121/1 GALI NO.83 SHIV KUNJ SANT NAGAR BURARI DELHI- | 9891988020 |
| 60 | 101010191 | E-99, KAMLA NAGAR, DELHI-110007 | 9868455175, 9810076338 |
| 61 | 101010192 | STAFF QUARTERS RESIDENTS WELFARE ASSOCIATION 58, CHANDRAWAL WATER WORKS NO. 1, BEHIND OLD SECTT. CIVIL LINES, DELHI -110054 | 9868307854 9891393143 |
| 62 | 101010194 | RESIDENTS WELFARE ASSOCIATION, DELHI F-18, KAMLA NAGAR, DELHI-110007 | 9891531133 9313730078 |
| 63 | 101010197 | QUARTER NO-601 SECTOR-4, TIMARPUR, DELHI-54 | 9810927415 |
| 64 | 101010200 | ASSOCIATION RAJPUR ROAD DELHI | |

| | | | |
|----|-----------|--|--------------------------------------|
| | | 47/10, RAJPUR ROAD, DELHI-110054 | |
| 65 | 101010203 | 2/6, HOLI CHOWK, WEST SANT NAGAR, A-2 BLOCK, BURARI, DELHI-110084 | 9968454525 9868272374 |
| 66 | 101010205 | A/124, SHASTRI PARK (NATHU PURA MORE) BURARI, DELHI-110084 | 9716289489 |
| 67 | 101010207 | 24C/UA, JAWAHAR NAGAR, DELHI | 9899930365, 9868426655 |
| 68 | 101010208 | BLOCK NO. 2, 2-93, ROOP NAGAR, DELHI-110007 | 9711070101 |
| 69 | 101010209 | RESIDENTS WELFARE ASSOCIATION 4, CLUB ROAD GUJRATI SAMAJ CIVIL LINES DELHI-110054 | 9211572958 9250602879 |
| 70 | 101010211 | D-92, NEHRU VIHAR, DELHI-110054 | 9999328600 |
| 71 | 101010212 | KH. NO. 147, H. NO. 19, NEAR BALMIKI MANDIR VILLAGE BURARI, GARHI DELHI | 9971614523 9213642517 |
| 72 | 101010215 | H.N.-460, GALI NO.4A, HANUMAN MANDIR ROAD, DARSHAN VIHAR, BURARI, DELHI-110084 | 9891505170 9810465751 |
| 73 | 101010226 | RESIDENTS WELFARE ASSOCIATION, DELHI 4/18, RACQUET COURT ROAD, CIVIL LINES, DELHI | 9654055399 9311631000 |
| 74 | 101010228 | B-421, DELHI ADMINISTRATION FLATS, TIMARPUR, DELHI- | 9560218807 |
| 75 | 101010229 | H.NO.242, GALI NO.6, A-BLOCK, KAUSHIK ENCLAVE, BURARI, DELHI | 9868632114 |
| 76 | 101010232 | 206/9, I.P. COLONY, PART-1, BURARI, DELHI-110084 | 9899293205 |
| 77 | 101010234 | A-202, GALI NO.6, PART-II, MUKUNDPUR EXTENSION, DELHI-110042 | 9212194447 9868723084 |
| 78 | 101010236 | GALI NO. 1, HARIJAN BASTI, JHARODA MAJRA, BURARI, DELHI-110084 | |
| 79 | 101010237 | 289, PART-1, JHARODA EXTN. MAZRA, BURARI, DELHI- | 9990426379 |
| 80 | 101010238 | K-446, GALI NO.5, KHADDA COLONY, SWAROOP NAGAR, DELHI | 8527105989 |
| 81 | 101010239 | H.NO.27, GALI NO.2, PREM NAGAR, NATHU PURA, BURARI, DELHI-84 | 9716220767 |
| 82 | 101010240 | 19/14-A, G.F., RAJ NIWAS MARG CIVIL LINE, DELHI-110054 | 9871854133 |
| 83 | 101010241 | C-7, GALI NO.1, INDRAPRASTHA COLONY, BURARI, DELHI | 9968884625 |
| 84 | 105010338 | 597, RAJA HARISHCHANDER MARG, NATHU COLONY, NATHU PURA BURARI DELHI-110084 | 9278126567 9250967674 |
| 85 | 106010192 | C-180, INDIRA GANDHI ROAD, GAURI SHANKAR MANDIR, MUKANDPUR EXTN. PART-I, DELHI-42 | 9213121026 9911738453 |
| 86 | 401010001 | 617, VILL. BURARI, DELHI | 27614828 |
| 87 | 401010002 | STREET NO. 6, MAIN ROAD, JAGATPUR PO JAGATPUR, DELHI-84 | 36994616, 9810673792 |
| 88 | 401010003 | H.NO.17, VILL. MUKUNDPUR, NEW DELHI | 9818393543 |
| 89 | 401010004 | S/O KASHI RAM, H.NO.164,GALI NO-1,NEAR BALMIKI MANDIR VILL. JHARODA MAJRA, BURARI, DELHI-84 | 27617732, 9313610319 27615868 |
| 90 | 401010006 | 35, GAON MUKANDPUR, DELHI-42 | 9818393543 |
| 91 | 401010008 | H. NO. 317, GALI NO. 7 VILLAGE JAGATPUR, P.O BURARI, DELHI-84 | 9540401240 27619884, |
| 92 | 401010010 | 475/A, MAIN BUS STAND, VILLAGE JHARODA, MAJRA BURARI, DELHI-110084 | 9213169339 27612831, 27612831, |
| 93 | 201010001 | 126, MALL ROAD, KINGSWAY CAMP, DELHI-9 | 27126645, |

| | | | |
|-----|-----------|--|-------------------------|
| | | | 27217051, |
| 94 | 201010002 | D-65, KAMLA NAGAR, NEW DELHI-111007 | 23848829, 9811006935 |
| 95 | 201010027 | FLAT NO.3 &11-12, FIRST FLOOR, GOKHALE MARKET, | 9810996566 |
| 96 | 101010236 | GALI NO. 1, HARIJAN BASTI, JHARODA MAJRA, BURARI, | |
| | | DELHI-110084 | |
| 97 | 101010177 | J-38, MAGZINE ROAD, ARUNA NAGAR (MAJNU KA TILLA) | |
| | | CIVIL LINES, DELHI-110054 | |
| 98 | 501010007 | SENIOR CITIZEN RESIDENT AND JAN WELFARE | |
| | | ASSOCIATION TIMARPUR | |
| | | 1335, M.S. FLATS TIMAR PUR DELHI-110054 | |
| 99 | 101010202 | NORTH DELHI RESIDENTS WELFARE FEDERATION | |
| | | 5574/A NAI CHANDRAWAL KAMLA NAGAR DELHI-110007 | |
| 100 | 101010233 | JAN KALYAN SEVA SAMITI | |
| | | B-421, DELHI ADMN. FLATS, TIMARPUR, DELHI-110054. | |
| | 101010243 | CIVIL LINES BAPLIST RESIDENT WELFARE ASSOCIATION | |
| 101 | | 21, G/F, RAJ NIWAS MARG CIVIL LINES, DELHI-110054 | |
| 102 | 101010245 | HARDEV NAGAR RESIDENTS WELFARE ASSOCIATION | |
| | | E-167, HARDEV NAGAR, JHARODA MAJRA, P.O.- BURARI, | |
| | | DELHI-110084 | |
| 103 | 101010247 | UTTRANCHAL ENCLAVE RESIDENTS WELFARE | |
| | | ASSOCIATION SANT NAGAR | |
| | | H.NO.106, UTTRANCHAL ENCLAVE KAMALPUR, BURARI, | |
| | | DELHI-110084 | |
| 104 | 101010249 | SOCIETY OF KAMALPUR RESIDENTS WELFARE | |
| | | B-32, KAMAL VIHAR, KAMALPUR, BURARI, DELHI-110084 | |
| 105 | 101010252 | CHOUDHARY JAGRAM MARG RESIDENTIAL WELFARE | |
| | | ASSOCIATION | |
| | | KHASRA NO.51, CHOUDHARY JAGRAM MARG GALI NO.13 | |
| | | MUKUND VIHAR PART-1 DELHI-42 | |
| 106 | 101010264 | NAVYUG NAGRIK KALYAN SAMITI | |
| | | 4, CLUB ROAD, GUJRATI SAMAJ MARG, CIVIL LINES, | |
| 107 | 101010271 | WELFARE ASSOCIATION VASHISTH VIHAR COLONY | |
| | | H.NO. 162, MAIN ROAD 25 FEET, VASHISTH VIHAR ,(NEAR | |
| | | DVS PUBLIC SCHOOL) BURARI, DELHI-110084 | |
| 108 | 101010273 | NATHUPURA D-BLOCK RESIDENTIAL ASSOCIATION | |
| | | NATHUPURA BURARI DELHI | |
| | | D-1141 GALI NO.10, NATHUPURA, BURARI, DELHI-110084 | |
| 109 | 101010276 | EKTA WELFARE ASSOCIATION PARVATIYA ANCHAL SANT | |
| | | H.NO. 26/1, B-1, BLOCK SANT NAGAR BURARI, DELHI-110084 | |
| 110 | 101010279 | VIRENDER NAGAR BURARI EXTENSION RESIDENT | |
| | | WELFARE ASSOCIATION | |
| | | KH. NO. 35/28, GROUND FLOOR, VIRENDER NAGAR, | |
| | | VILLAGE BURARI, LANDMARK, NEAR INDIAN GAS | |
| 111 | 101010280 | RESIDENTS WELFARE ASSOCIATION MILAN VIHAR SANT | |

| | | | |
|-----|-----------|--|--|
| | | NAGAR DELHI | |
| | | 53, GALI NO. 7, MILAN VIHAR, SANT NAGAR DELHI-84 | |
| 112 | 101010281 | A-BLOCK, BABA COLONY, WELFARE SOCIETY | |
| | | A-61/15-16, BABA COLONY, BURARI, DELHI-110084 | |
| 113 | 101010283 | SHASTRI PARK EXTN. WELFARE ASSOCIATION | |
| | | NATHUPURA BURARI DELHI | |
| | | A-8/57, SHASTRI PARK EXTN., NATHUPURA MOD, | |
| | | PHOOLBAGH ROAD, BURARI, DELHI-110084 | |
| 114 | 101010284 | PHULWARI BLOCK RESIDENTS WELFARE ASSOCIATION | |
| | | 1811, G.F. OUTRAM LANE,G.T.B. NAGAR, DELHI-110009 | |
| 115 | 101010285 | PRADEEP VIHAR RESIDENTS WELFARE SOCIETY, VILLAGE | |
| | | IBRAHIMPUR | |
| | | A-128, MAIN ROAD, NATHUPURA, DELHI-110084 | |
| 116 | 101010286 | JANHIT FEDERATION OF NARELA | |
| | | D-1129, GALI NO. 06, GAUTAM COLONY, SAFIABAD ROAD, | |
| | | NARELA, DELHI-40 | |
| 117 | 101010288 | BHAGWAN PARK RESIDENT WELFARE ASSOCIATION, | |
| | | JHARODA MAZRA, DELHI | |
| | | 41, BHAGWAN PARK, MAIN ROAD, JHARODA MAJRA, P.O. | |
| | | BURARI, DELHI-110084 | |
| 118 | 101010289 | SHAKTI NAGAR EXTENSION RESIDENTS WELFARE | |
| | | A1/1, SHAKTI NAGAR EXTENSION, DELHI-110052 | |
| 119 | 101010290 | RESIDENTS WELFARE ASSOCIATION, PHASE-2, B-BLOCK, | |
| | | SANT NAGAR, BURARI, DELHI | |
| | | 100, GALI NO. 26, SANT NAGAR, BURARI, DELHI110084 | |
| 120 | 101010291 | DR. MUKHERJEE NAGAR (CENTRAL) RESIDENT WELFARE | |
| | | ASSOCIATION | |
| | | 814, IST FLOOR, DR. MUKHERJEE NAGAR, DELHI-110009 | |
| 121 | 101010292 | SANYUKT VIKAS SAMITI | |
| | | A-6-228/2, 25 FUT ROAD PART-II MUKUNDPUR DELHI- | |
| 122 | 101010293 | MUKUNDPUR EXTENSION YUVA VIKAS SAMITI INDIRA | |
| | | GANDHI ROAD | |
| | | C-180, INDIRA GANDHI ROAD PART-1, A-B-C, BLOCK | |
| | | MUKUNDPUR DELHI-110042 | |
| 123 | 101010294 | SANT NAGAR BLOCK A-1 WELFARE ASSOCIATION | |
| | | H.NO.51, STREET NO.27, A1 BLOCK SANT NAGAR BURARI | |
| | | DELHI-110084 | |
| 124 | 101010296 | RESIDENTS WELFARE ASSOCIATION VILLAGE TAJPUR | |
| | | VILLAGE TAJPUR KALAN DELHI-110036 | |
| 125 | 101010302 | VASHISTA ENCLAVE WELFARE ASSOCIATION | |
| | | HOUSE NO.2, GALI NO.2, MAIN ROAD, VASHISTA | |
| | | ENCLAVE, BURARI, DELHI-110084 | |
| 126 | 106010396 | WELFARE ASSOCIATION SHASTRI PARK, PART-I, BLOCK- | |
| | | UTRAKHAND | |

| | | | |
|-----|-----------|--|--|
| | | HOUSE NO.96A BLOCK-A, UTTRAKHAND ENCLAVE, | |
| | | SHASTRI PARK EXTN., BURARI, DELHI-110084 | |
| 127 | 401010011 | ADARSH VIKAS SAMITI JHARODA WARD | |
| | | 249, GALI NO.5,, VILLAGE, JAGATPUR, DELHI-110084 | |
| 128 | 401010012 | JAGRITI SOCIAL WELFARE ASSOCIATION | |
| | | GALI NO.14, MAIN ROAD, WAZIRABAD VILLAGE DELHI- | |

Annexure-XII

| DELHI CIVIL DEFENCE (CENTRAL DISTRICT) | | | | |
|---|----------------------------------|-------------------------|-------------------------|------------------------------|
| CONTROL ROOM NOS. | | | Kamla Market | 011-23222256 |
| | | | Civil Lines | 011-23815787 |
| S.NO | Name of Wardens/Officials | Designation/Rank | Name of Division | CONTACT NO. |
| | Sh. Parmod Kumar Gupta | Company Commander | Central Distt. | 011-23222256 011-23815787 |

| | | | | |
|-----|-----------------------|-----------------------|----------------|---|
| 1. | Syed Saud Ziad | Sr. Chief Warden | Central | |
| 2. | S. Ramajumam | Chief Warden | Central | 9810016974, 25790122 (R) 23352230 (O) |
| 3. | Brij Mohan Sharma | ADDL.C.W | Central | 9811057201 |
| 4. | Jai Prakash Gupta | DCW/HQ | Central | 9810311924 |
| 5. | A.S. Qureshi | Dy. Chief Warden | Sarai Rohilla | 011-23656632 |
| 6. | A.R. Shastri | Dy. Chief Warden | Karol Bagh | 9810920635 |
| 7. | Ajmat Javed | Divisional Warden | Darya Ganj | 9810857812 |
| 8. | Mohd. Asif | Dy. Divisional Warden | Darya Ganj | 9717380786 |
| 9. | Imran Alam | Divisional Warden | Chandani Mahal | 9910740400 |
| 10. | Mohd. Shahid | Divisional Warden | Jama Masjid | 8860297529 |
| 11. | Javed Qureshi | Dy. Divisional Warden | Jama Masjid | 9555393955 |
| 12. | Vimmi Grover | Lady Warden | Subji Mandi | 8130136606 |
| 13. | Mukesh Rawat | Dy. Divisional Warden | Gulabi Bagh | 9999202829 |
| 14. | Satish Yadav | Dy. Divisional Warden | Gulabi Bagh | 9711772547 |
| 15. | Taranjeet Singh | Divisional Warden | Sarai Rohilla | 9899541866 |
| 16. | Madan Mohan Sharma | Divisional Warden | Sadar Bazar | 9811233351 |
| 17. | Sunil Kumar surana | Dy. Divisional Warden | Sadar Bazar | 9312242455 |
| 18. | S.Qasim Haider Rizvi | Divisional Warden | Kashmiri Gate | 9278934931 |
| 19. | Mohd. Abdullah | Dy. Divisional Warden | Bara Hindu Rao | 9953727398 |
| 20. | Jitender Gupta | Divisional Warden | Kotwali | 9818992699 |
| 21. | Sushil Kumar Aggarwal | Dy. Divisional Warden | Kotwali | 9810086392 |
| 22. | Rakesh Jain | Dy. Divisional Warden | Kotwali | 9873797504 |
| 23. | Sallaudin Nizami | Divisional Warden | Hauz Qazi | 9899805548 |
| 24. | Beena Rani | Lady Warden | Hauz Qazi | 9811440746 |

| | | | | |
|-----|-----------------|-----------------------|---------------|----------------------------|
| 25. | Juhi Hameed | Dy. Lady Warden | Hauz Qazi | 9250123904 |
| 26. | Suresh Malik | Divisional Warden | Pahar Ganj | 9810207760 |
| 27. | Yash Pal Vaid | Dy. Divisional Warden | Pahar Ganj | 9811768429 011-23586420 |
| 28. | D.C. Sharma | Divisional Warden | Nabi Karim | 9250641060 |
| 29. | Ishwar Chand | Divisional Warden | DBG Road | 9711718128 |
| 30. | Manoj Sharma | Divisional Warden | Karol Bagh | 9971567890 |
| 31. | Neena Narang | Lady Warden | Karol Bagh | 9213366376 |
| 32. | N.C.Bansal | Dy. Divisional Warden | Prasad Nagar | 9810087266 |
| 33. | Bhopal Singh | Dy. Divisional Warden | Prasad Nagar | 9210911212, 9968118868 |
| 34. | Arun Seth | Divisional Warden | Civil Line | 9810067369 |
| 35. | GURMEET SINGH | Dy. Divisional Warden | Civil Line | 9968252361 |
| 36. | RAMESH CHAND | Dy. Divisional Warden | Civil Line | 9868998533 |
| 37. | M.P . Singh | Divisional Warden | Timar Pur | 9871220201 |
| 38. | Veer Pal Singh | Dy. Divisional Warden | Timar Pur | 9312459094 |
| 39. | Anju Gupta | Lady Warden | Timar Pur | 9350726625 |
| 40. | Ruby Upadhey | Dy. Lady Warden | Timar Pur | 7840001678 |
| 41. | Gulshan Kumar | Divisional Warden | Maurice Nagar | 9711496562 |
| 42. | S.N.Gupta | Divisional Warden | Roop Nagar | 9811022456 8010031083 |
| 43. | Mahender Bhist | Dy. Divisional Warden | Burari | 9958477979 |
| 44. | Vijay Pal Singh | Dy. Divisional Warden | Burari | 9891873293 9910965564 |

List of Equipment in Civil Defence In Central District

LIST OF EQUIPMENTS AVAILABLE IN THE DEPOT WITH STATUS:-

1. DEPOT NO.DARYA GANJ

| <u>S.</u> | <u>Lad-ger Page No</u> | <u>Description of Items</u> | <u>Aco-unt Unit</u> | <u>Physical Balance in Store</u> | <u>Remarks</u> |
|------------------|-------------------------------|------------------------------------|----------------------------|---|-----------------------|
|------------------|-------------------------------|------------------------------------|----------------------------|---|-----------------------|

| | | | | | |
|-----|-----|--------------------------------|------|-----|-------------------|
| 1. | 165 | Bucket | Nos | 41 | 04, Unserviceable |
| 2. | 179 | CD Chart | Nos | -- | Damaged |
| 3. | 177 | Ladder 12', 24' & 35' Aluminum | Nos | 1+3 | |
| 4. | 162 | Torch Three Cell | Nos | 20 | Unserviceable |
| 5. | 193 | Hammer 10Lbs | Nos | 01 | |
| 6. | 104 | Gum Boot | Pair | 02 | |
| 7. | 124 | Blanket | Nos | 10 | Unserviceable |
| 8. | 128 | Stirrup Pump | Nos | 08 | Unserviceable |
| 9. | 137 | Fire Extinguisher Water Type | Nos | 02 | Unserviceable |
| 10. | 141 | Helmet White | Nos | 20 | Unserviceable |
| 11. | 148 | Helmet Green | Nos | 20 | Unserviceable |
| 12. | 201 | First Aid Bag | Nos | 04 | Unserviceable |
| 13. | 181 | First Aid Box | Nos | 04 | Unserviceable |
| 14. | 183 | Light Axe | Nos | 20 | |
| 15. | 150 | Guideline 40'X1 ½ | Nos | 10 | Unserviceable |
| 16. | 151 | Manila Rope 2" | Nos | 01 | Unserviceable |
| 17. | 191 | Manila Rope 3" | Nos | 01 | Unserviceable |
| 18. | 152 | Pully Single Sheeve | Nos | 02 | |
| 19. | 153 | Pully Two Sheeve | Nos | 02 | |
| 20. | 154 | Pully Three Sheeve | Nos | 02 | |
| 21. | 155 | Shovels | Nos | 08 | |
| 22. | 157 | Stretcher Wooden | Nos | 10 | 02 Unserviceable |
| 23. | 158 | Siren Hand Operated | Nos | 01 | |
| 24. | 185 | Axe Heavey | Nos | 05 | |
| 25. | 199 | Petromax Lamp | Nos | 05 | Unserviceable |
| 26. | 203 | Ballies | Nos | 08 | |
| 27. | 205 | Tasla Iron | Nos | 08 | |
| 28. | 207 | Hammer Small | Nos | 02 | |

2. DEPOT NO. 07 KAMLA MARKET

| <u>S.No</u> | <u>Ladger Page No</u> | <u>Description of Items</u> | <u>Aco-unt Unit</u> | <u>Physical Balance in Store</u> | <u>Remarks</u> |
|-------------|-----------------------|-----------------------------|---------------------|----------------------------------|------------------|
| 1. | 70 | Light Axe | Nos | 24 | |
| 2. | 73 | Bucket Iron | Nos | 19 | 02 Unserviceable |
| 3. | 76 | Crow Bar | Nos | 04 | |
| 4. | 80 | Hammer (4 Lbs) | Nos | 01 | |
| 5. | 84 | Pully Single Sheeve | Nos | 02 | |
| 6. | 86 | Stirrup Pump | Nos | 05 | Unserviceable |
| 7. | 88 | Shovel | Nos | 12 | 02 Unserviceable |
| 8. | 99 | Hammer (1 Lbs) | Nos | 01 | |
| 9. | 103 | Tally Plastic | Nos | 60 | |
| 10. | 107 | Pully Two Sheeve | Nos | 01 | |
| 11. | 109 | Pully Three Sheeve | Nos | 01 | |
| 12. | 40 | Tarpauline (15'X12') | Nos | 01 | Unserviceable |
| 13. | 42 | Guide Line 1 ½" | Feet | 1480 | Unserviceable |
| 14. | 44 | Blankets | Nos | 10 | Unserviceable |

| | | | | | |
|-----|-----|-----------------------------|------|-----|------------------|
| 15. | 46 | Stretcher | Nos | 07 | 02 Unserviceable |
| 16. | 50 | Fire Extinguisher Foam Type | Nos | 01 | Unserviceable |
| 17. | 56 | First Aid Box | Nos | 03 | Unserviceable |
| 18. | 66 | Siren Hand Operated | Nos | 01 | Unserviceable |
| 19. | 138 | Hammer (10 Lbs) | Nos | 02 | |
| 20. | 140 | Ptromax | Nos | 02 | Unserviceable |
| 21. | 144 | Torch Three Cell | Nos | 10 | Unserviceable |
| 22. | 146 | Rope 2" | Feet | 720 | Unserviceable |
| 23. | 148 | Gum Boot | Pair | 04 | |
| 24. | 150 | Durries | Nos | 10 | Unserviceable |
| 25. | 156 | Helmet White | Nos | 08 | Unserviceable |
| 26. | 158 | Helmet Green | Nos | 12 | Unserviceable |
| 27. | 163 | Water Delivery Hose | Nos | 02 | Unserviceable |
| 28. | 165 | Board Tin | Nos | -- | Damaged |
| 29. | 169 | Fire Extinguisher Gas Type | Nos | 02 | Unserviceable |
| 30. | 171 | Fire Extinguisher DCP | Nos | 01 | Unserviceable |

| S.No | Lad-ger Page No | Description of Items | Aco-unt Unit | Physical Balance in Store | Remarks |
|------|-----------------|--------------------------------------|--------------|---------------------------|---------------|
| 31. | 173 | Stand Fire Extinguisher | Nos | 01 | |
| 32. | 181 | Fire Tray | Nos | 02 | |
| 33. | 185 | Yellow Jacket | Nos | 500 | Damaged |
| 34. | 187 | Jumping Sheet | Nos | 02 | |
| 35. | 189 | Balli Wooden | Nos | 04 | |
| 36. | 191 | Wire Rope 100' (1/2") | Nos | 01 | Unserviceable |
| 37. | 193 | Splint Set | Nos | 02 | Unserviceable |
| 38. | 199 | Mobile Tent Fly Complete | Nos | 01 | |
| 39. | 201 | EMS Compact Canvas | Nos | 01 | |
| 40. | 203 | Dummy Baby (P.U) | Nos | 01 | Unserviceable |
| 41. | 205 | B.P. Instruments (Murcurry Diomonds) | Nos | 01 | Unserviceable |
| 42. | 206 | Thermameter Degital | Nos | 01 | Unserviceable |
| 43. | 207 | White Board (5'X3') | Nos | 01 | |
| 44. | 208 | Training Chart | Nos | 27 | Damaged |
| 45. | 112 | Steel Wire Rope | Feet | 100 | Unserviceable |

3. DEPOT NO. 8, PAHAR GANJ & PAHAR GANJ OFFICE

| S.No | Lad-ger Page No | Description of Items | Aco-unt Unit | Physical Balance in Store | Remarks |
|------|-----------------|------------------------|--------------|---------------------------|---------|
| 1. | 108 | Arm Band (S.W.) | Nos | 76 | Damaged |
| 2. | 112 | Arm Band (HFP) | Nos | 25 | Damaged |
| 3. | 114 | Arm Band (D.P.W.) | Nos | 05 | Damaged |
| 4. | 116 | Arm Band (DDW) | Nos | 02 | Damaged |
| 5. | 118 | Arm Bandages Red Cross | Nos | 14 | Damaged |
| 6. | 120 | Buckets | Nos | 263 | 15 |

| | | | | | |
|-----|---------|--------------------------------|------|-----|-------------------|
| | | | | | Unserviceabl e |
| 7. | 122 | Blanket (Red) | Nos | 06 | Unserviceabl e |
| 8. | 126 | Battery Operated Siren | Nos | 01 | Unserviceabl e |
| 9. | 110 | Crow Bar | Nos | 08 | |
| 10. | 136 | Durries(15'x12') | Nos | 01 | Unserviceabl e |
| 11. | 138 | Extension Ladder (35' Alu.) | Nos | 03 | |
| 12. | 140 | Flag (P.W.) Red | Nos | 13 | Damaged |
| 13. | 142 | Flag (P.W.) Green | Nos | 12 | Damaged |
| 14. | 144/247 | Flag (S.W.) Red | Nos | 112 | Damaged |
| 15. | 146 | Flag (S.W.) Green | Nos | 102 | Damaged |
| 16. | 148 | Gum Boot | Pair | 01 | |
| 17. | 150 | Helmet (Non Metal Green) | Nos | 135 | Unserviceabl e |
| 18. | 152 | Hammer (3/4 Lbs) | Nos | 08 | |
| 19. | 154 | Helmet White | Nos | 89 | Unserviceabl e |
| 20. | 156 | Hammer 1Lbs | Nos | 01 | |
| 21. | 158 | ICO Flag | Nos | 04 | Unserviceabl e |
| 22. | 160 | Light Axe | Nos | 138 | |
| 23. | 166 | Pully Two Sheeve | Nos | 02 | |
| 24. | 168 | Pully Three Sheeve | Nos | 02 | |
| 25. | 170 | Pully Block Snatch | Nos | 01 | |
| 26. | 172 | Petromax Lamp | Nos | 05 | Unserviceabl e |
| 27. | 174 | Rope 3" | Feet | 300 | Unserviceabl e |
| 28. | 176 | Rope 2" | Feet | 500 | Unserviceabl e |
| 29. | 178 | Rescue Flag | Nos | 01 | Unserviceabl e |
| 30. | 186 | Stirrup Pump | Nos | 150 | Unserviceabl e |
| 31. | 188 | Shovel | Nos | 164 | 35 Damaged |
| 32. | 190 | Triangular Bandage | Nos | 14 | Damaged |
| 33. | 194 | Torch L.P. | Nos | 17 | Unserviceabl e |
| 34. | 196 | Tally Board (4'x3') | Nos | 01 | Damaged |

4. DEPOT NO. RAJENDER NAGAR OFFICE

| S.No | Ladger Page No | Description of Items | Account Unit | Physical Balance in Store | Remarks |
|------|-------------------|--|-----------------|------------------------------|-------------------|
| 1. | 1 | Ladder Bamboo | Nos | 01 | |
| 2. | 2 | Board Wooden | Nos | 01 | Damaged |
| 3. | 14 | Board Wooden Right to Information Act Delhi | Nos | 01 | Damaged |
| 4. | 15 | Fire Extinguisher Water Type 9 Ltr. | Nos | 02 | Unserviceabl e |
| 5. | 16 | Fire Extinguisher DCP 5 KG. | Nos | 02 | Unserviceabl e |
| 6. | 17 | Stand Iron for Fire Extinguisher | Nos | 01 | |
| 7. | 19 | Arm Band | Nos | 100 | Unserviceabl e |

Annexure-XIII

| S.No. | Name of Govt. Buildings/Govt. Hospitals/ Dispensaries/ School | Facilities provided to disabled persons | | |
|-------|---|---|-------------|------|
| | | Ramp | Spl. Toilet | Lift |
| | GOVT. OFFICES | | | |
| 1. | LG HOUSE | Yes | No | No |
| 2. | SR-I, OFFICE, KASHMIRI GATE | No | No | No |
| 3. | TIS HAZARI COURT | No | Yes | Yes |
| 4. | MCD CIVIL ZONE BUILDING, | No | No | Yes |

| | | | | |
|-----|--|----------|-----|-----|
| 5. | CHIEF ELECTION OFFICE, KASHMIRI GATE | No | No | No |
| 6. | MCD CIVIC CENTER, MINTO ROAD | Yes | Yes | Yes |
| | POLICE STATIONS | | | |
| 7. | KASHMIRI GATE | Yes | No | No |
| 8. | DBG ROAD | No | No | No |
| 9. | PRASHAD NAGAR | No | No | No |
| 13 | RAJENDER NAGAR | Yes | No | Yes |
| 14 | PAHAR GANJ | Yes | No | No |
| 15 | NABI KARIM | Yes | No | No |
| 16 | HAUZ QAZI | No | No | No |
| 17 | NEW DELHI RAILWAY SATETION | Car lift | No | no |
| 18 | DARIYA GANJ | Yes | No | No |
| 19 | I P ESTATE | No | No | No |
| 20 | JAMA MASJID | Yes | No | No |
| 21 | CHANDANI MAHAL | Yes | No | Yes |
| 22 | CIVIL LINES | No | No | No |
| 23 | MOURICE NAGAR | No | No | No |
| 24 | TIMAR PUR | Yes | No | Yes |
| 25 | ROOP NAGAR | No | No | No |
| 26 | BURARI | No | No | No |
| 27 | SADAR BAZAR | Yes | No | No |
| 28 | BARA HINDU RAO | Yes | No | No |
| | GULABI BAGH | Yes | Yes | No |
| 10. | SARAI ROHILLA | Yes | No | No |
| 11. | SARAI ROHILLA (RAILWAY STATION) | Yes | No | No |
| 12. | LAHORI GATE | No | No | No |
| 13. | SUBZI MANDI | No | No | No |
| 14. | OLD DELHI RAILWAY STATION | Nil | Nil | Nil |
| 15. | KOTWALI BUILDING, NEAR HARDYAL LIBRAY, CHANDNI CHOWK | Yes | No | No |
| | GOVT. HOSPITAL/ | | | |

| | | | | |
|-----|---------------------------------------|-----|-----|-----|
| | DISPENSARYS | | | |
| 16. | BARA HINDU RAO HOSPITAL | Yes | Yes | Yes |
| 17. | ARUNA ASAF ALI GOVT. HOSPITAL | Yes | Yes | No |
| 18. | MCD DISPENSARY, GALI TALIYA H.NO. 772 | Nil | Nil | Nil |
| | METRO STATIONS | | | |
| 19. | Metro Stations, Chawri Bazar | Yes | Yes | Yes |
| 20. | Metro Stations New Delhi | No | Yes | Yes |
| 21. | Metro Stations Rajender nagar | Yes | Yes | Yes |
| 22. | Metro Stations Karol bagh | Yes | Yes | Yes |
| 23. | Metro Stations, Chandni Chowk | No | Yes | Yes |
| 24. | Metro Stations Jhande walan | Yes | Yes | No |
| 25. | Metro Stations RK Aashram | No | Yes | Yes |
| 26. | Metro Stations Civil lane | No | Yes | No |
| 27. | Metro Stations, Kashmiri Gate | Yes | No | Yes |
| 28. | Metro Stations, Tis Hazari | Yes | No | Yes |
| 29. | Metro Stations, Vidhan sabha | Yes | Yes | Yes |
| 30. | Metro Stations Vishav Vidhalaya | Yes | Yes | No |
| 31. | Metro Stations, Partap Nagar | Yes | No | Yes |
| 32. | Metro Stations, Shastri Nagar | Yes | No | Yes |
| 33. | Metro Stations, Inderlok | Yes | No | Yes |
| 34. | Metro Stations, Pul Bangash | Yes | No | Yes |
| 35. | Metro Stations, Red Fort | Yes | No | Yes |
| 36. | Metro Stations, Jama Masjid | Yes | No | Yes |
| 37. | Metro Stations, Delhi Gate | Yes | No | Yes |
| 38. | Metro Stations, ITO | Yes | No | Yes |
| | SCHOOL BUILDINGS | | | |
| 39. | Govt. Co-ed SSS, Nehru Vihar | Yes | Yes | No |
| 40. | S.V. (Mahavir Singh) Jagat Pur | No | No | No |
| 41. | RPVV, Shankaracharya Marg | Yes | No | No |
| 42. | SBV, Burai | No | No | No |
| 43. | S (Co-ed) SSS, No.3 Shakti Nagar | Yes | Yes | No |
| 44. | SBV, Timarpur | Yes | Yes | No |
| 45. | RSV No.4, Roop Nagar | Yes | Yes | No |
| 46. | SBV, Gokhle Marg | Yes | Yes | No |
| 47. | GBSSS, Roshnara Road | Yes | Yes | No |
| 48. | GBSSS, No.2, Roop Nagar | Yes | Yes | No |
| 49. | GBSSS No.1, Roop Nagar | Yes | Yes | No |
| 50. | GBSSS No.1, Shakti Nagar | Yes | Yes | No |
| 51. | SBV No., Mori Gate | No | Yes | No |
| 52. | GBMS, Kamla Nagar | No | No | No |

| | | | | |
|-----|----------------------------------|-----|-----|-----|
| 53. | SV, Lancer Road | Yes | No | No |
| 54. | SKV, Kedar Building | Yes | Yes | No |
| 55. | SKV, Timarpur | Yes | Yes | No |
| 56. | SKV, Malka Ganj | Yes | Yes | No |
| 57. | SKV, Burari | Yes | Yes | No |
| 58. | SKV No.1, Shakti Nagar | Yes | Yes | No |
| 59. | GGSSS No.2 Shakti Nagar | No | Yes | No |
| 60. | GGSSS No.1, Roop Nagar | Yes | No | No |
| 61. | GGSSS No.3, Roop Nagar | Yes | Yes | No |
| 62. | GGSSS, Chabi Ganj, Kashmiri Gate | Yes | Yes | No |
| 63. | GGSSS, Nicholson Road | Yes | Yes | No |
| 64. | RPVV, Sham Nath Marg | Yes | Yes | No |
| 65. | RPVV, Raj Niwas Marg | Yes | Yes | No |
| 66. | GGSSS, Megazine Road | Yes | Yes | Yes |
| 67. | GGSSS, Nathupura | Yes | Yes | No |
| 68. | GGSS, Nathupura | Yes | Yes | No |
| 69. | SKV, Magazine Road | Yes | Yes | No |
| 70. | RPVV, Civil Lines | Yes | Yes | No |
| 71. | GBMS, Lancer Road | Yes | Yes | No |
| 72. | GBMS, Burari | Yes | Yes | No |
| 73. | GBSSS, Padam Nagar | Yes | Yes | No |
| 74. | SBV, Gulabi Bagh | Yes | Yes | No |
| 75. | SBV, Gulabi Bagh | Yes | No | No |
| 76. | GBSS (Sec) Tulsi Nagar | Yes | Yes | No |
| 77. | GBSSS, Sarai Rohilla | No | No | No |
| 78. | SBV, Qutab Road | Yes | Yes | No |
| 79. | SKV, Padam Nagar | Yes | Yes | No |
| 80. | SKV, Gulabi Bagh | Yes | Yes | No |
| 81. | SKV, Sarai Rohilla | Yes | Yes | No |
| 82. | SKV, Shastri Nagar | Yes | Yes | Yes |
| 83. | S.V. (Co-ed) Pratap Nagar | Yes | Yes | No |
| 84. | GGSSS, Tulsi Nagar | Yes | No | No |
| 85. | SKV, Idgah Road | Yes | Yes | No |
| 86. | GGSS, Gali Bara Wala | No | Yes | No |
| 87. | SKV Pulbangash | Yes | No | No |
| 88. | G Co-ed SS, S.M. Marg | Yes | Yes | No |
| 89. | SKV (Sec) Inderlok | Yes | Yes | No |

| | | | | |
|------|--|-----|-----|-----|
| 90. | GGSS, Quresh Nagar | Yes | Yes | No |
| 91. | SKMV, Deewan Hall | Yes | No | No |
| 92. | GBMS, Model Basti | No | No | No |
| 93. | G. Co-ed MS Ch. Ch. | No | No | No |
| 94. | GGMS, Deputy Ganj | Yes | Yes | No |
| 95. | GGMS, Idgah Road | Yes | Yes | No |
| 96. | RPW Nai Basti, Kishan Ganj | No | Yes | No |
| 97. | Govt. Sr. Sec. School, Katra Neel Gali Talia | Nil | Nil | Nil |
| 98. | Govt. Sr. Sec. School, Main Road Chandni Chowk | Nil | Nil | Nil |
| 99. | MCD School, Katra Pyare Lal | Nil | Nil | Nil |
| 100. | M.C.P. School, Main Ballimaran | Nil | Nil | Nil |
| 101. | M.C.P. School, Kucha Ghasi Ram | Nil | Nil | Nil |
| 102. | Ramjas Sr. Sec. School, Kachha Bagh | Nil | Nil | Nil |

Disabled friendly structures Govt. Buildings Schools and Hospitals

Annexure-XIV

| Data regarding Persons with Disabilities residing in Central District. | | Grand Total |
|---|---------|--------------------|
| Total number of disabled persons | Persons | 23551 |
| | Males | 13481 |

| | | |
|---------------------|---------|--------------|
| | Females | 10070 |
| In seeing | Persons | 3201 |
| | Males | 1727 |
| | Females | 1474 |
| In Hearing | Persons | 3265 |
| | Males | 1744 |
| | Females | 1521 |
| In Speech | Persons | 1362 |
| | Males | 813 |
| | Females | 549 |
| In Movement | Persons | 6856 |
| | Males | 3977 |
| | Females | 2879 |
| Mental Retardation | Persons | 1564 |
| | Males | 974 |
| | Females | 590 |
| Mental Illness | Persons | 1195 |
| | Males | 747 |
| | Females | 448 |
| Any Other | Persons | 3633 |
| | Males | 2110 |
| | Females | 1523 |
| Multiple Disability | Persons | 2475 |
| | Males | 1389 |
| | Females | 1086 |

Annexure-XV**List of School and Institutes for Persons with Disabilities**

| Sr. No. | Name of the School/Institutes |
|----------------|--|
| 1 | Deaf and Dumb School (DSWO), Delhi Gate |
| 2 | Delhi Association of Deaf Woman, Daryaganj, Chandi Walan |
| 3 | Pratibha Institute Mantally Retarded Persons, Old Delhi |

| | |
|---|---|
| 4 | Pt. Deen Dayal Upadhyay Institute of Physically Handicap, New Delhi |
|---|---|

Annexure-XVI**Name of Schools with facilities Ramp**

| | Name of Schools with facilities Ramp |
|----|--|
| 1 | Sarvodaya Kanya Vidyalaya Inder Lok Delhi |
| 2 | M C Primary School, Anand Nagar Delhi |
| 3 | Ramjas Sr. Sec. School, No.2 Anand Parvat Delhi |
| 4 | M C Primary School, Harijan Basti New Rohtak Road Delhi |
| 5 | Govt. Sr. Sec. School, Sarai Rohilla Delhi |
| 6 | M C Primary School, A Block Shastri Nagar Delhi |
| 7 | Govt. S. S. School, Lalita Block Shastri Nagar Delhi |
| 8 | M C Primary School, Block-L Shastri Nagar Delhi |
| 9 | M C Primary School, Subhadra Colony Delhi |
| 10 | M C Primary School, Gulabi Bagh, Delhi |
| 11 | RSKV, Gulabi Bagh, Delhi |
| 12 | Govt. Sarvodaya Sr. Sec. (Co-ed) School, Pratap Nagar Delhi |
| 13 | M C Nursery School, Padam Nagar, Delhi |
| 14 | M C Primary School, Chander Shekhar Azad Colony, Delhi |
| 15 | Nigam Pratibha Vidyalaya Padam Nagar Delhi |
| 16 | Govind Ram Gurukul S. S. School, Ram Bagh Road Delhi |
| 17 | M C Primary School, Boys H. No. 13/4687 Deputy Ganj Delhi |
| 18 | M C Primary School, Girls H. No. 13/4687 Deputy Ganj Delhi |
| 19 | Government Girls Senior Secondary School, Bela Road, Near Iron Bridge, Darya Ganj, Delhi |
| 20 | Jain Sanskrit Comm. Senior Secondary School, Kucha Seth Dariba Kalan |
| 21 | Ramjas Senior Secondary School, 986, Kucha Natwa Chandni Chowk |
| 22 | Government Girls Senior Secondary School, Sultan Singh Bldg. Kashmere |
| 23 | Municipal Corporation Model Primary School, 1/847, Tilak Gali Kashmere Gate |
| 24 | Municipal Corporation Primary School, Magazine Road, Majnu Ka Tilla |
| 25 | Govt sarvodaya kanya vidyalaya no-1 zeenat mahal kamla market |
| 26 | M. C. Pry. School, Idgah Road. |
| 27 | Sarvodaya Bal Vidhyalaya, Qutab Road. |
| 28 | M. C. Pry. School, Chamelian Road. |
| 29 | S.K.V, Idgah Road. |
| 30 | Phool Chand Vaish Sr. Sec. School, Near Water Tank Pahari Dhiraj. |
| 31 | M. C. Girls Pry. School, 14/5616 Basti Harphool Singh. |
| 32 | Shafiq Memorial School, 14/7791 Mohalla Shaikhan Chamelian Road. |
| 33 | M. C. Pry. (Boys) School N-1 Near Filmistan Model Basti. |
| 34 | Govt. Girls Middle School, Idgah Road. |
| 35 | MC Primary School, Anand Puri Khan, Tank Road |
| 36 | MC Pmy School, New Dev Nagar Pyare Lal Road, Near MCD Office |
| 37 | MC Pmy School, Ahata Thakur Dass, Sarai Rohilla |
| 38 | GBSS School, Ramjas No.5, Ramjas Road |

| | |
|----|---|
| 39 | MC Pmy School, R.K. Rangwala, Bapa Nagar |
| 40 | GSSS Boys, Dev Nagar |
| 41 | MC Pmy. School, Rameshwari Nehru Nagar |
| 42 | Nav Hind GSS School, Karol Bagh |
| 43 | MC Pmy. School, Gali No.7, Krishna Nagar, Karol Bagh |
| 44 | MC Pmy. School, Regar Basti, Arya Samaj Road Karol Bagh |
| 45 | MC Pmy. School, Gali No.39, Reghar Pura, Karol Bagh |
| 46 | MC Pmy. School (G), Shiv Nagar, Karol Bagh |
| 47 | SGTB Khalsa College & School |
| 48 | MC Pmy School, Block-66A, New Rohtak Road |
| 49 | DCM SSS Boys, New Rohtak Road, Kishan Ganj |
| 50 | Baptist Primay School, Christian Colony, Karol Bagh |
| 51 | MC Pmy School (Boys) behind Police Station, Karol Bagh |
| 52 | Guru Har Kishan Public School, Karol Bagh |
| 53 | Rai Kedar Nath SS School, Naiwalan, Karol Bagh |
| 54 | Pindi Gheb SS School, Doriwalan |
| 55 | MC Pmy School, Katra Chajju Pandit |
| 56 | GGSS East Park Road |
| 57 | MC Pmy School, Gali No.21, Joshi Road |
| 58 | MC Pmy School, Railway Colony, Loco Shed, Kishan Ganj |
| 59 | MC Primary School, Bagh Raoji, Doriwalan |
| 60 | MC Pmy School, Model Basti |
| 61 | Pushpawati Puri Dayanand Adarsh Vidyalaya, 8607, Model Basti |
| 62 | MC Pmy School, Jhandewalan |
| 63 | Sarvodaya Kanya Vidyalaya, Aram Bagh Lane, Pahar Ganj |
| 64 | DAV SS School, Chitragupta Road |
| 65 | Ramjas No.4 Sr. Sec. School, Chitragupta Road |
| 66 | Sant Nirankari S School Motia Khan |
| 67 | Community Centre, Block-B, Qtr.No.60, Double Storey, Motia Khan |
| 68 | MC Pmy School Motia Khan near House No.9811, Gali No.7, Multani Dhanda |
| 69 | Khalsa Girls SS School, Chuna Mandi, Pahar Ganj |
| 70 | MC Pmy School, Chuna Mandi Park, Pahar Ganj |
| 71 | Bankey Bihari Vidya Mandir School, Bankey Bihari Marg, DB Gupta Road, Pahar Ganj |
| 72 | Sarvodaya Bal Vidyalalay, 3218, Kaseruwalan, P Ganj |
| 73 | GGSS School, 3215, Kaseruwalan, P. Ganj |
| 74 | Multani Dhanda Ayurvedic Pathshala, Gali No.2, Pahar Ganj |
| 75 | MC Pmy School, Chhai Tooti, Main Bazar, Pahar Ganj |
| 76 | MC Pmy School Opposite XV-915, Gali Chandiwalan, P.Ganj |
| 77 | MC Pmy School, Dal Mandi Chowk, Shora Kothi, P. Ganj |
| 78 | MC Pmy School, Near Block-VIII, Railway Colony, P. Ganj |
| 79 | St. Anthony Boys SS School, Arakashan Road, P. Ganj |
| 80 | St. Anthony Girls SS School, Arakashan Road, P. Ganj |
| 81 | Nav Shakti Vidya Mandir SS School, Arakashan Road, P. Ganj |
| 82 | MC Primary School, Sudershan Park, New Delhi-15 |
| 83 | MC Primary Shool, Moti Nagarwest, Opposite Block-18, New Delhi-15 |
| 84 | Sarvodaya Kanya Vidhayalaya, Near Block-15 Opposite Block-16, Moti Nagar, New Delhi-15 |
| 85 | Govt. Sarvodaya bal vidhayalaya, block-14 & 15, near chest clinic, moti nagar, new delhi-15 |

| | |
|-----|--|
| 86 | Nagar Nigam Pry, School, Near Block-9, Moti Nagar (South), New Delhi-15 |
| 87 | Nagar Nigam Primary Nursry Boys/Girls School, Moti Nagar (East) Opp. Acharya Shreer Bhikshu Govt, Hospital, New Dlehi-15 |
| 88 | Sarvodaya Bal Vidhayala, (Near Raja Garden Flyover) Ramesh Nagar, New Delhi-15 |
| 89 | Sarvodaya Kanya Vidhayalaya,(Near Sanatan Dharam Mandir) Ramesh Nagar, News Delhi-15 |
| 90 | MC Primary School, No-3, Sabji Mandi, Behind P.O. Ramesh Nagar (Near NDPL Office) New Delhi-110015 |
| 91 | MC Primary School, Block-E, Mansarovar Garden, New Delhi-110015 |
| 92 | Govt. CO-ED Secondary School (Behind Mata Sweets), Saraswati Garden, New Delhi-110015 |
| 93 | MC Model School NO-1 (Boys), Near Dispensary, Ramesh Nagar, New Delhi-110015 |
| 94 | Sarvodaya vidhyalaya (govt. Composite model CO-ED Sr. Sec. School) Block-F, Mansarovar Garden, New Delhi-110015 |
| 95 | Guru Tegh Bahadur 3rd Cenetary Public School, Block-C, Mansarovar Garden, New Delhi-110015 |
| 96 | MC Primary, CO-ED School Saraswati Garden, New Delhi-110015 |
| 97 | MC Primary School, Industrial Area, Kirti Nagar, New Delhi-110015 |
| 98 | Deen Dayal Upadhaya College, Karampura, New Delhi-110015 |
| 99 | MC Primary, School No-2, Ramesh Nagar, Namdhari Colony, New Delhi-110015 |
| 100 | Happy Sr Sec School Block-C Kirti Nagar, New Delhi-110015 |
| 101 | Govt. Girls, Sr. Sec. School, Block-A, Kirti Nagar, New Delhi-110015 |
| 102 | Govt. Boys, Sr. Sec. School, Block H & I, Karampura, New Delhi-110015 |
| 103 | Govt. Boys Sr. Sec. School (I.A.), Karampura, New Delhi-110015 |
| 104 | Delhi Nagar Nigam, Prathmik Vidhyalaya Block-G, Karampura, New Delhi-110015 |
| 105 | Nagar Nigam Primary Adarsh Vidhyalaya No.3, Opp. Block-16, New Moti Nagar, New Delhi-110015 |
| 106 | Swami sivananda memorial primary school, east punjabi bagh, new delhi-110026 |
| 107 | Swami sivananda memorial sr. secondary school, east punjabi bagh, new delhi-110026 |
| 108 | Sarvodaya co-ed, sr. sec. school, jai dev park, east punjabi bagh, new delhi-110026 |
| 109 | Mc primary, school, ashoka park extn. east punjabi bagh, new delhi-110026 |

LIST OF WORSHIP WITH/WITHOUT FACILITY RAMPS

| S. No | Name & address of place of worship | Controlling authority / organization of the place of worship. | Whether place of worship is fully accessible for persons with disabilities (Y/N) | If not accessible target date for making the place of worship fully accessible to persons with disabilities | Remarks |
|--------------|---|--|---|--|--------------------|
| (1.) | Digambar Jain Lal Mandir, Chandni Chowk, Delhi | Sh. Chakresh Jain, President 011-23280942, 23246190 | No 03 Exit Gates | No | Ramp not available |
| (2.) | Guari Shankar Mandir, Chandni Chowk, Opp. Red Fort, Delhi | Sh. Gopal Saith | No 03 Lifts and 02 Entry Gate | No | Ramp not available |

| | | | | | |
|-------|--|--|--------------------------------------|-----|--|
| (3.) | Sish Ganj, Gurudwara, Chandni Chowk, Delhi | Sh. Gurdev Singh 011-3285117/8 | 01 Ramp | Yes | Ramp available |
| (4.) | Hanuman Mandir, Yamuna Bazar, Kashmere Gate, Delhi | Sh. Vebhav Sharma 9811111292 | 02 Entry Gate | No | Ramp not available |
| (5.) | Gurudwara, Gulabi Bagh, Delhi | Sh. Gurucharan Singh 9810701376 | 04 Gate | No | Ramp not available |
| (6.) | Veshno Devi Mandir, A-113, Kali Das Marg, Shastri Nagar, Delhi | Sh. Gaya Prasad Tiwari 011-23653152 9999502209 | 04 Gate | No | Ramp not available |
| (7.) | Usha Mata Mandir, Shehjada Bagh, Delhi | Sh. Swami Ji (Sanchalak) Sh. Thakur Man Singh 8383869280 | 03 Gate | No | Ramp not available |
| (8.) | Sai Mandir B-35, Dev Nagar, Karol Bagh, New Delhi | Smt. Maya Jha 9210446775 | 01 Gate | No | Ramp not available |
| (9.) | Shri 108 Foot Sankat Mochan Dham Hanuman Mandir, Panchkuiya Road, Delhi | Sh. Kanhaiya Giri 9818040170 Sh. Suraj Giri 981045375 | 02 Wheel Chair 03 Gate | No | Ramp not available but Wheel Chair Available |
| (10.) | Jhandewalan Mandir near Flatted Factory, Rani Jhansi Road, Desh Bhandu Gupta Road, Delhi | Sh. Kulbhushan Ahuja 23545810 23539977 | 06 Wheel Chair 02 Lift 05 Gate | No | Ramp not available but Wheel Chair Available |
| (11.) | Digambar Jain Mandir 19, Rajpura Road, Ludlow Castle, Civil Lines, Delhi-110054 | 011-23280942 | 02 Gate | No | Ramp not available |
| (12.) | Shree Swami Narayan Mandir Civil Lines 13, Bela Road, Civil Lines, Delhi-110054. | 011-23974703 011-23993738 011-23993839 | 02 Gate | No | Ramp not available |
| (13.) | Ladakh Buddhist Vihara, Civil Lines, Delhi-110054 | 9711933714 | 01 Gate | No | Ramp not available |
| (14.) | Sai Mandir Pusta A- Block, Nathu | Smt. Nirmala Rani Nirmala Rani Trust | 02 Gate | No | Ramp not available |

| | | | | | |
|-------|--|--------------------------------|---------|----|--|
| | Pura Burari, Delhi | Sai Mandir | | | |
| (15.) | Shani Mandir Pusta A- Block, Nathu Pura, Burari, Delhi | Sh. Satbir Singh | 02 Gate | No | Ramp not available |
| (16.) | Gurudwara, Majnu Ka Tila | Sh. Satpal Singh 9899659418 | 03 Gate | No | Ramp not available but Wheel Chair available |

List of Equipments in EOC Central

| S. No | Items | Quantity |
|--------------|------------------------|-----------------|
| 1. | Aska Light | 02 |
| 2. | Life Detection Machine | 01 |
| 3. | Cutter Machine | 01 |
| 4. | Rope | Nil |
| 5. | First-Aid Box | 02 |

| | | |
|-----|-------------------------|-----|
| 6. | Helmets | 02 |
| 7. | Torch | 03 |
| 8. | Gum Boot | 04 |
| 9. | Stretchers | Nil |
| 10. | Can nester mask | 05 |
| 11. | Flash Lights | Nil |
| 12. | Rubber Gloves | 04 |
| 13. | Leather Gloves | Nil |
| 14. | Hammer | 01 |
| 15. | Ambu Bag(For Adults) | Nil |
| 16. | Ambu Bag (for children) | Nil |
| 17. | Safety Goggles | 03 |
| 18. | Ear Muff | 03 |
| 19. | Belcha | 01 |

| S.N | Sub Division | Name of the Drains and Area | Department |
|------------------------------|--------------|---|------------|
| <u>List of drains</u> | | | |
| 1. | KOTWALI | Boulevard Road Lothian Road T point and Boulevard Road Bus Stand. | PWD |
| 2. | | Boulevard Road, ITO storm water | PWD |
| 3. | | Under Metro Flyover near Ritz Cinema on Lothian Road | PWD |
| 4. | | Kela Ghat to GPO Road Red Light | PWD |
| 5. | | P.S Sadar Bazar Chowk | PWD |
| 6. | | PHQ Out Gate to IP Flyover | PWD |
| 7. | | Round About Kamla Market | PWD |
| 8. | | ISBT Kashmere Gateanda near Tis Hazari Courts. | PWD |
| 9. | | Shanty Van Light Signal | PWD |
| 10. | | Tilak Bridge | PWD |
| 11. | | Under Darya Ganj Pul | PWD |
| 12. | | Hanuman Setu Rly. Bridge | PWD |
| 13. | | Minto Road | PWD |
| 14. | | Minto Road | PWD |
| 15. | | Tilak Bridge Phase-I | PWD |
| 16. | | Tilak Bridge Phase-II | PWD |
| 17. | | Vijay Ghat | MCD |
| 18. | | Lothian Bridge | PWD |
| 19. | | Loha Pul (near Yamuna Bank) | PWD |
| 20. | | ITO Storm Water | PWD |
| 21. | | Roshnara Bagh | PWD |
| 22. | | ITO Sewarage Disposal Pump | PWD |
| 23. | | ITO Ring Road | PWD |
| 24. | | Nigam Both Ghat ---PWD | PWD |
| 25. | | Vijay Ghat Nallah—MCD (0 to 427) | PWD |
| 26. | | Covered Drain Lalita Block B- Shastri Nagar Along with Lalita Block School Shastri Nagar to N.G | MCD |
| 27. | | Daryai Nallah from Kali Dass Marg to N.G Drain swami Narayan Marg (Kalidas Marg to near Vaishno Mata Mandir | MCD |
| 28. | | Daryai Nallah from Railway Line to Road No.40 Railway Lines Kishan Ganj—MCD | MCD |
| 29. | | Gulabi Bagh Nallah near PWD inquiry office to Darayi Nallah | MCD |
| 30. | | Subdhra Colony Nallah from P.S Sarai Rohilla to Daryai Nallah (near Road NO. 40 PWD) vivekanad Road -MCD | MCD |
| 31. | | Roshnara Road & Nagia Park Barrel from 0 to 1200 | MCD |
| 32. | | Singh Sabha road & Nagia Park Barrel 0 to 1800---MCD | MCD |
| 33. | | Drain no.12 from Tilak Bridge to Railway Station | SDMC |
| 34. | | Drain from Police HQ to Pyare Lal Bhawan | SDMC |
| 35. | | Timarpur road from Mall Road crossing to Wazirabad Crossing | PWD |
| 36. | CIVIL LINES | Khalsa College road Mall Road to Roop Nagar (Gurutegh | PWD |

| | | | |
|-----|-------------|---|-----|
| | | Bahadur Road) | |
| 37. | | Chhatra Marg Road from Mall Road to Malka Ganj Chowk | PWD |
| 38. | | University Road from Mall Road to Petrol Pumps Ward – 10 | PWD |
| 39. | | Bungalow Road from Roop Nagar, Hansraj college T- Point on Chhatra marg | PWD |
| 40. | | Luchnow Road from Mall Road to P.S Timarpur | PWD |
| 41. | CIVIL LINES | Shiriyia Mishra Marg from Jai Jawan Tea Stall to Moris Nagar Thana | PWD |
| 42. | | Sataywati Marg from Police station Roop nagar to Shakti nagar chowk | PWD |
| 43. | | Burari Creek Drain | PWD |
| 44. | | Burari Drain | PWD |
| 45. | | Qudesia Bagh Nallah | PWD |
| 46. | | Old Chandrawal Nallah | PWD |
| 47. | | Club Road Nala | PWD |
| 48. | | <u>Faiz Road Kalka Dass Chowk to Pusa Road</u> | PWD |
| 49. | | <u>Military Road</u> | PWD |
| 50. | | <u>Pyare lal Road</u> | PWD |
| 51. | | <u>Road No. 03</u> | PWD |
| 52. | | <u>Dayanand Saraswati Marg</u> | PWD |
| 53. | | <u>Faiz Road 2nd Part, Kalka Dass Chowk to New Rohtak Road</u> | PWD |
| 54. | | <u>DBG Road</u> | PWD |
| 55. | KAROL BAGH | <u>Aram Bagh</u> | PWD |
| 56. | | <u>Faiz Road (Faiz Road Idgah near Varunalayan Jal Board)</u> | PWD |
| 57. | | <u>JLN Road (JLN Marg near Civic Centre)</u> | PWD |
| 58. | | <u>Rani Jhasi Road (Panchkuiyan Road to Filmistan)</u> | PWD |
| 59. | | <u>DBG Road (DBG Road Y- Point – Sheela Cinema)</u> | PWD |
| 60. | | <u>DBG Road, Faiz Road Hanuman Mandir</u> | PWD |
| 61. | | <u>DBG Road (New Delhi Railway Station towards Paharganj)</u> | PWD |
| 62. | | <u>Khazan Basti (Faiz Road Idgah near Varunalyan Jal Board)</u> | PWD |

Pragati Power House (Delhi)

| Dept. | Name of Officer(s) | Desig. | Phone |
|-------|-----------------------|------------------------|----------|
| PRO | Sh. Dinesh Saini | Dy. Manager(HR)/ PRO | 23282946 |
| IT | Sh. Satish Kr. Raghav | AGM (T) IT & ERP/ CISO | 23267310 |

Annexure - XVII**List of MLA's in Central District Delhi**

| S. No | AC No | Name of MLA | Telephone / Mobile No. | Address | E – Mail ID |
|-------|-----------------------|-------------------------|--|--|--|
| 1. | 02 (Burari) | Sh. Sanjeev Jha | 9953456787 8588833505 | 10- A, Block – A, Kaushik Enclave, Burari, Delhi-84. | Sanjeevkjha1979@gmail.com |
| 2. | 03 (Timar Pur) | Sh. Pankaj Pushkar | 8588833569 8588833403 9868984442 8882225066 011-47528885 | A-9, Ahuja Communication , Harphool Singh Building, Clock Tower, Delhi-07. | Pankaj.pushkar@gmail.com |
| 3. | 19 (Sadar Bazar) | Sh. Som Dutt | 9212760343 | 127, Block –M, Shastri Nagar, Delhi-54. | aapkasomdutt@gmail.com |
| 4. | 20 (Chandni Chowk) | Sh. Parlad Singh Sawhni | 9999022222 | 7/1-B, Ashoka Apartment Rajpura Road, Civil Lines, Delhi-54. | Parladsingh99wheny@gmail.com |
| 5. | 21 (Matia Mahal) | Sh. Shoaib Iqbal | 9810271725 | 2716-17 IInd Floor, Kucha Chalan, Darya Ganj, Delhi | Shoaib.iqbal2@gmail.com |
| 6. | 22 Ballimaran | Sh. Imran Hussain | 8130892086 011-23946666 | 1437, Gali Qasimjan, Ballimaran, Delhi-06. | Imrancounciller85@gmail.com |
| 7. | 23(Karol Bagh) | Sh. Vishesh Ravi | 9953758914 011-25756864 | I-16/542, Military Road, Bapa Nagar, Karol Bagh, New Delhi-05. | delhidvs@gmail.com |

List of Ghats in Central District

| S.NO | CHHATH POOJA SITES (YAMUNA RIVER) | SUB-DIVISION |
|------|--|----------------|
| 1. | ITO Hath Ghat (Yamuna River) | Kotwali |
| 2. | Yamuna Bazar (Yamuna River) | |
| 3. | Yamuna Bazar Ghat No 20 (Yamuna River) | |
| 4. | Yamuna Bazar Ghat No 21 (Yamuna River) | |
| 5. | Yamuna Bazar Ghat No 22 (Yamuna River) | |
| 6. | Yamuna Bazar Ghat No 23 (Yamuna River) | |
| 7. | Yamuna Bazar Ghat No 24 (Yamuna River) | |
| 8. | Yamuna Bazar Ghat No 25 (Yamuna River) | |
| 9. | Yamuna Bazar Ghat No 26 (Yamuna River) | |

| | | |
|-----|--|--------------------|
| 10. | Yamuna Bazar Ghat No 27 (Yamuna River) | |
| 11. | Yamuna Bazar Ghat No 28 (Yamuna River) | |
| 12. | Kudsiya Ghat (Yamuna River) | Civil Lines |
| 13. | Shyam Ghat (Yamuna River) | |
| 14. | Geeta Ghat (Yamuna River) | |
| 15. | Ram Ghat | |
| 16. | Soor Ghat (Yamuna River) | |
| 17. | Bajrang Ghat | |

LIST OF ARTIFICIAL PONDS IN CENTRAL DISTRICT FOR GREEN IDOL IMMERSION

| S.No | Name of Artifical Ponds |
|------|---|
| 1. | Gopal Malik Park, Shastri Nagar |
| 2. | Nirankari Ground near Nirankari Sarovar (Site-A) |
| 3. | Nirankari Ground near Nirankari Sarovar (Site-B) |
| 4. | Nirankari Ground near Nirankari Sarovar, (Site-C) |
| 5. | Sunil Colony, Burari |
| 6. | Shakti Enclave Burari |
| 7. | Yamuna Pusta Thokar No-02 near Baba Colony, Burari, Delhi |

List of Delhi University colleges with hostels in Central District, Delhi

| Sr. No | Colleges | Address |
|--------|---|---|
| 1. | Hans Raj College | University of Delhi, North Campus, Delhi. |
| 2. | Kirori mal College | University of Delhi, North Campus, Delhi |
| 3. | Sr. Guru Teg Bahadur Khalsa College | University of Delhi, North Campus Delhi |
| 4. | Miranda House, University College for Women | North Campus, Delhi |
| 5. | Indraprastha College for Women | Sham Nath marg, North Campus, Delhi |
| 6. | Shri Ram College of Commerce | Maurice Nagar, University of Delhi, Delhi |
| 7. | Hindu College | University of Delhi, Delhi |
| 8. | Ramjas College | University of Delhi, Delhi |
| 9. | Maulana Azad Medical College | Bahadur Shah Jaffar Marg, New Delhi |
| 10. | Mata Sundari College | Minto Road, New Delhi |
| 11. | Zakir Hussain College | Asaf Ali Road, New Delhi |
| 12. | Janki Devi Mahavidyalaya | Rajinder Nagar, New Delhi. |
| 13. | Khalsa College | Dev Nagar, Karol Bagh, New Delhi |
| 14. | Kalindi College | Rajinder Nagar, New Delhi |
| 15. | St. Stephens | University of Delhi, North Campus, Delhi. |
| 16. | Daulat Ram | University of Delhi, North Campus, Delhi. |

| | | |
|-----|---------------------------------------|-----------------------|
| 17. | School of Planning & Architechture | I P Estate, New Delhi |
| 18. | Tibia College | Karol Bagh, Delhi |
| 19. | Indira Gandhi Institute of Technology | Kashmere Gate, Delhi |

List of Hotels in Central District, Delhi

Area: Karol Bagh

| S. NO | NAME OF THE HOTEL | CONTACT NO. OF THE HOTEL | TOTAL NO OF ROOMS | FLOORS | AREA | REMARKS |
|-------|--------------------------------|---|-------------------|--------|---------------|---------|
| 1. | Rama Delux | 011—28753003 | 23 | 03 | 222 Sq. Yard | |
| 2. | Siam International | 011-28759481 | 21 | 03 | 250 Sq. Yard | |
| 3. | Amrit | 9999980036 | 16 | 04 | 150 Sq. Yard | |
| 4. | Bomz International | 011-45012450 | 20 | 03 | 175 Sq. yard | |
| 5. | Swati | 011-45000300 | 44 | 04 | 500 Sq. Yard | |
| 6. | Hotel International City | 011-42680472 011-42680472 | 23 | 03 | 270 Sq. Yard | |
| 7. | Royal Holi Rays | 011-40194264 | 17 | 03 | 234 Sq. Yard | |
| 8. | Sopam Delight | 011-28750044 | 27 | 03 | 234 Sq. yard | |
| 9. | Sky Rich International | 011-28755455 | 24 | 03 | 23 Sq. yard | |
| 10. | Swissten Place | 011-28752180 | 25 | 03 | 234 Sq. Yard | |
| 11. | Nice Place | 011-28750824 | 22 | 03 | 234 Sq. Yard | |
| 12. | LA. Affeiz | 011-28757298 | 29 | 03 | 3500 Sq. Yard | |
| 13. | SPB St. Hotel | 011-45000400 | 20 | 03 | 254 Sq. Yard | |
| 14. | Metro View | 011-48811111 | 24 | 03 | 234 Sq. Yard | |
| 15. | Silver ARC Hotel | 011-28750020/50 | 21 | 03 | 240 Sq. yard | |
| 16. | Mid Town | Sh. Sanjay Arora 9811975038 011-28757972 | 21 | 03 | 240 Sq. Yard | |
| 17. | Silver Key Grand International | Sh. Yogender 7982382743 011-45064780 | 20 | 03 | 234 Sq. Yard | |
| 18. | | Sh. Dharmender 9213396560 | 18 | 03 | 260 Sq. Yard | |
| 19. | Classic | Sh. Vijay Sharma 9811158720 011-28756060 | 18 | 03 | | |
| 20. | C.Park | Sh. Dinesh 7503153930 011-28753399 | 24 | 03 | 225 Sq. Yard | |
| 21. | Elegant | Sh. Balan Rawat 9711882756 011-28751131 | 24 | 03 | 224 Sq. Yard | |
| 22. | Blue Surface | Sh. Vikas 9313556979 011-42542591 | 23 | 03 | 255 Sq. Yard | |
| 23. | Gold Hotel | Sh. Girjesh Kumar 9971243591 011-45178002 | 20 | 03 | 234 Sq. Yard | |
| 24. | Florence | Sh. Sanjeev Pandey | 24 | 03 | 190 Sq. Yard | |

| | | | | | | |
|-----|---------------------------------|--|----|----|--------------|--|
| | | 9560003871 011-47144714 | | | | |
| 25. | Sufi International | Sh. Amit 8368090154 011-45140000 | 27 | 03 | 250 Sq. Yard | |
| 26. | Clock International | Sh. R.K. Chakroborti 9810950482 011-45005500 | 24 | 03 | 212 Sq. Yard | |
| 27. | Regeef Continental | Ms. Kriti Dutt 8700828807 011-40111111 | 72 | 03 | 800 Sq. Yard | |
| 28. | Majestic Place | Sh. Y.P Uzi 9650010978 011-25817299 | 23 | 03 | 200 Sq. yard | |
| 29. | Surya Deluxe | Ms. Razia 8377096155 011-45871200 | 24 | 03 | 250 Sq. Yard | |
| 30. | Jyoti Deluxe | Sh. Bhushan Solanki 9717473275 011-40658080 | 32 | 03 | 350 Sq. Yard | |
| 31. | China Plaza | Sh. Anil 9958621944 9811426877 011-45688926 | 21 | 03 | 270 Sq. Yard | |
| 32. | Rajat International Continental | Sh. Suresh Kumar 9717376265 011-45011111 | 27 | 03 | 265 Sq. Yard | |
| 33. | Krishna Plaza | Sh. Anshuman 9315782260 9810456340 011-45049265 | 21 | 03 | 270 Sq. Yard | |
| 34. | Baba Continental | Ms. Manmeet Kaur 9315112024 011-25745214 | 19 | 03 | 250 Sq. Yard | |
| 35. | Haijas Place | Sh. Devender 7678281887 011-25743000 | 20 | 02 | 256 Sq. Yard | |
| 36. | Cristial | Sh. Jitender Kumar 9811502226 011-2576260225 | 24 | 04 | 265 Sq. Yard | |
| 37. | Swati | Sh. Sandeep Ray 9910481895 011-45000200 | 22 | 04 | 200 Sq. Yard | |
| 38. | Apra International | Sh. Vikas 9650344624 011-25712482 | 28 | 04 | 200 Sq. Yard | |
| 39. | Rahul Place | Sh. Gopi 7827711452 011-25736052 | 28 | 03 | 256 Sq. Yard | |
| 40. | Park View | Sh. Sunil Chaudhary 9810083294 011-25750303 | 16 | 03 | 236 Sq. Yard | |
| 41. | Apra Inn. | Sh. Subrat Dass | 24 | 03 | 250 Sq. Yard | |

| | | | | | | |
|-----|---------------------|---|----|----|--------------|--|
| | | 9315241901 011-25725772 | | | | |
| 42. | Good Place | Sh. Sanjay 9560284142 011-41650931 | 23 | 03 | 200 Sq. Yard | |
| 43. | Welcome Plaza | Sh. Sanjay Shour 8130180632 011-410471638 | 18 | 03 | 265 Sq. Yard | |
| 44. | Radiance | Sh. Pradeep 79822242274 011-42502290/91 | 16 | 02 | 267 Sq. Yard | |
| 45. | Paradise Inn. | Sh. Rajat 9873431080 011-45103103 | 24 | 04 | 278 Sq. Yard | |
| 46. | Kyra Inn. | Ms. Mamta 9958616092 011-45103562 | 23 | 04 | 270 Sq. Yard | |
| 47. | Pablas | Sh. Sanjay 9873874756 011-42502507 | 27 | 04 | 256 Sq. Yard | |
| 48. | Royal Beri Deluxe | Sh. Anmol 8920587857 011-45608150 | 27 | 03 | 280 Sq. yard | |
| 49. | | Sh. Tanveer 9818751213 011-45141120 | 22 | 03 | 214 Sq. Yard | |
| 50. | Danish Residence | Sh. Sandeep Kumar 9958294143 011-47999824 | 24 | 03 | 373 Sq. Yard | |
| 51. | Vista Inn. | Sh. Nakul 9958241822 011-42725275 | 23 | 03 | 260 Sq. Yard | |
| 52. | Delhi Pride | Sh. Ganesh 8810628519 011-45709990 | 22 | 04 | 256 Sq. Yard | |
| 53. | K.N.K International | Sh. M. A. Khan 9560098835 011-49059003 | 26 | 04 | | |

Area :- Pahar ganj, Delhi

| S. NO | NAME OF THE HOTEL | CONTACT NO. OF THE HOTEL | TOTAL NO OF ROOMS | FLOORS | AREA | REMARKS |
|-------|-----------------------|--|-------------------|--------|---------------|---------|
| 1. | Konark | Sh. Ramesh 9560070878 011-43658125 | 18 | 03 | 1007 Sq. Yard | |
| 2. | Dream Place | Sh. Govind 011-23540492 | 27 | 04 | 260 Sq. Yard | |
| 3. | Soma Dx. Govt. Appro. | Sh. D.B. Sati 011-23621003 | 30 | 04 | 250 Sq. Yard | |
| 4. | Krishna Dx. | Sh. Anil 011-42408335 | 47 | 03 | 400 Sq. Yard | |

| | | | | | | |
|-----|---------------------------|--|------|----|--------------|--|
| 5. | Granal Godwin | Sh. Kaushal 011-23546890 | 39 | 04 | | |
| 6. | National Lodge | Sh. Satish Kumar 011-23538153 | 17 | 03 | 120 Sq. Yard | |
| 7. | Shbad Deluxe | Sh. Ashok Singh 011-23678188 | 18 | 03 | 110 Sq. Yard | |
| 8. | Uppal International | Sh. Mohit 011-43750034 | 23 | 04 | 200 Sq. Yard | |
| 9. | Paras | Sh. Jahangeer 9910341211 8510935910 | 12 | 04 | 55 Sq. Yard | |
| 10. | Yuvraj Dx. | Sh. Umesh Kumar 011-23544053-54 | 34 | 04 | 255 Sq. Yard | |
| 11. | Ajanta Hotel | Sh. Gungan 011-42350000 | 68 | 04 | 400 Sq. Yard | |
| 12. | Sai International | Sh. Shammi 011-40044334 | 18+4 | 04 | 150 Sq. Yard | |
| 13. | Shivisit International | Sh. Tourif 011-23559955 | 12 | 04 | 70 Sq. Yard | |
| 14. | Sahil Dx. | Sh. Nishant Ahemat 9811734646 | 10 | 03 | 70 Sq. Yard | |
| 15. | Delhi Continental | Sh. Abhishek 011-41541030/31 | 24 | 04 | 150 Sq. Yard | |
| 16. | Dewan Palace | Sh. Hemant 011-43980008 | 20 | 04 | 120 Sq. Yard | |
| 17. | Relex International Hotel | Sh. Toshief Alam 011-23546730 011-23535598 | 18 | 04 | 100 Sq. Yard | |
| 18. | Diplomat Inn. | Sh. Anwar 011-23612773 | 10 | 04 | 75 Sq. Yard | |
| 19. | Sarthak Palace | Sh. Aditya Gupta 011-23532564 | 12 | 04 | 100 Sq. Yard | |
| 20. | Tourist International | Sh. Girish 011-23513365/66 | 18 | 03 | 110 Sq. Yard | |
| 21. | Maharaja Continental | Sh. Chandan 011-41541741/42 | 24 | 04 | 100 Sq. Yard | |
| 22. | Milan Continental | Sh. Shankar 011-23550668 011-23555060 | 24 | 04 | 125 Sq. Yard | |
| 23. | Krishna | 011-47646464 | 36 | 04 | 200 Sq. Yard | |
| 24. | Aura Boutique New Delhi | Sh. Gagan 9643740131 011-43080550/51 | 25 | 03 | 500 Sq. Yard | |
| 25. | Maharani | Sh. Kedar Singh 9910565082 011-41541531 | 35 | 04 | 250 Sq. Yard | |
| 26. | Elegance | Sh. Datip Kumar 011-43105442 | 28 | 03 | 276 Sq. Yard | |
| 27. | Hotel Godwin Deluxe | Sh. Kaushil 011-23546790 | 26 | 04 | | |
| 28. | R.S. International | Sh. Virender 9528863195 011-23615705/06 | 24 | 04 | | |

| | | | | | | |
|-----|----------------------------------|---|----|----|--------------|--|
| 29. | Nitya International | Sh. Abhraham 011-23510172 | 27 | 04 | 250 Sq. Yard | |
| 30. | Tourist Lodge | Sh. Rijwan 8800394025 | 33 | 03 | 200 Sq. Yard | |
| 31. | Ramayan International | Sh. Mijalm 8510395910 9910341211 | 10 | 03 | 80 Sq. Yard | |
| 32. | Sher- E- Punjab Inn. | Sh. Govind Singh 011-23541154/69/48 | 16 | 03 | 110 Sq. Yard | |
| 33. | Sawera International Hotel | Ms. Khushi 011-43560633 | 27 | 04 | | |
| 34. | Sun International Hotel | Sh. Bal Kishan 011-23526565 | 54 | 04 | 500 Sq. Yard | |
| 35. | Ratan Deep Lodge | Sh. Ranjeet 9821964031 8527125191 | 16 | 03 | 150 Sq. Yard | |
| 36. | Corner Point Guest House | Sh. Raef 8287519125 | 14 | 03 | 150 Sq. Yard | |
| 37. | Hotel Hindustan International | Sh. Dhirender 011-45203002 | 20 | 04 | 140 Sq. Yard | |

Annexure -XVIII**List of Emergency Contact Numbers in India / Delhi**

| S. No | Agencies | Contact No. |
|--------------|---|--------------------------------------|
| 1. | Disaster Management | 1077 |
| 2. | Delhi Police | 112 |
| 3. | Fire | 101 |
| 4. | Ambulances | 102 |
| 5. | Railway Helpline | 1512 |
| 6. | Women's Helpline | 181 |
| 7. | AIDS | 1097 |
| 8. | Central Accidents & Trauma (CATS) | 1099 |
| 9. | Senior Citizen Helpline | 1291 |
| 10. | Anti – Obscene Calls Cell | 1091 |
| 11. | Anti – Stalking Cell | 1091 |
| 12. | Anti - Poison | 1066 |
| 13. | Eye Donation | 1919 |
| 14. | Directory Enquiry | 197 |
| 15. | Terror Help | 1090 |
| 16. | Health Services | 155224 |
| 17. | MCD (Karol Bagh Zone) | 011- 25812700 |
| 18. | MCD (Civil Lines Zone) | 011- 23942700, 011- 23972437 |
| 19. | MCD (City – S.P Zone) | 011-23913775, 011-23913773 |
| 20. | MCD (Central Zone) | 011-29812700 |
| 21. | MCD (Centralized) All Over Delhi | 1206, 011-23220016, 011-23220010 |
| 22. | PWD (Central) | 011-23490323 |
| 23. | Delhi Jal Board | 1916, 011-23538495, 011- 23527679 |
| 24. | Delhi Metro DMRC | 155370, 011-22185555 |
| 25. | Dy. Commissioner of Police (Missing Children and Women) | 1094 |
| 26. | Traffic Police | 1095 |
| 27. | NDMC Control Room | 1267 |
| 28. | Women Helpline | 1092 |
| 29. | Delhi Police (District Central) | 011-23261377, 011-25737951 |
| 30. | Delhi Police (District North) | 011-23937012, 011-23962201 |
| 31. | Indian Railway | 131 |
| 32. | Indian Airlines | 1400 |
| 33. | Bus Services (Kashmere Gate) | 011-22960290,011-22968836 |

| | | |
|-----|--|--|
| 34. | Blood Banks (AIIMS) | 011-26588700 |
| 35. | Blood Banks (Indian Red Cross Society) | 011-23711551 |
| 36. | Bomb Disposal Squads (New Delhi) | 011-23361231 Extn. 3705 |
| 37. | Bomb Disposal Squads (Delhi) | 011-22512201 Extn. 577 |
| 38. | Bomb Disposal Squads (North Delhi) | 011-23962281 |
| 39. | Northern Railway Hospital (Blood Bank) | 011-23747989, 011-23744150, 011- 23744170 |
| 40. | Sir Ganga Ram Hospital (Blood Bank) | 011-25750000, 011-25757575 |
| 41. | Child Care | 1198 |
| 42. | Civil Defence (Central District) | 011-23222256, 011- 23815787 |
| 43. | BSES | 39994129, 39999808, 39999707 |
| 44. | TPDDL / NDPL | 18002089124, 19124 |
| 45. | Flood Control Room | 011-22428774, 73 |
| 46. | DTC (Delhi Transport Corporation) | 011-23370210, 011-23327600 |
| 47. | DDA | 011-24690431 |
| 48. | NDRF Control Room | 0120-2766618, 011-26107953 |
| 49. | NDMA Control Room | 011-26701820 |

Annexure-XIX**Emergency Operation Center (Central):-****District Project Officer / Incharge Emergency Operation Center (EOC):-**

Sh. Harish Mathur (9999750744 / 9999750742, 011-23243124, 011-23270151)

Project Coordinator: - Sh. Sarhan Ahmed Ansari (9634302097)

| DDMA (Distt. Central) EOC & QRT | | |
|--|-----------------------|-----------------------|
| Sr. No. | Name | Mobile Numbers |
| 1 | SAURABH | 9910799787 |
| 2 | AJAY KUMAR | 9958669833 |
| 3 | DINESH KUMAR | 7065907771 |
| 4 | RAKESH KUMAR (DRIVER) | 9873005616 |
| 5 | SAMEER | 8076695918 |
| 6 | VIPIN KUMAR | 9910406770 |
| 7 | SUMIT | 7835812648 |
| 8 | TARUN | 9999378575 |
| 9 | PROMILA | 9958913290 |